
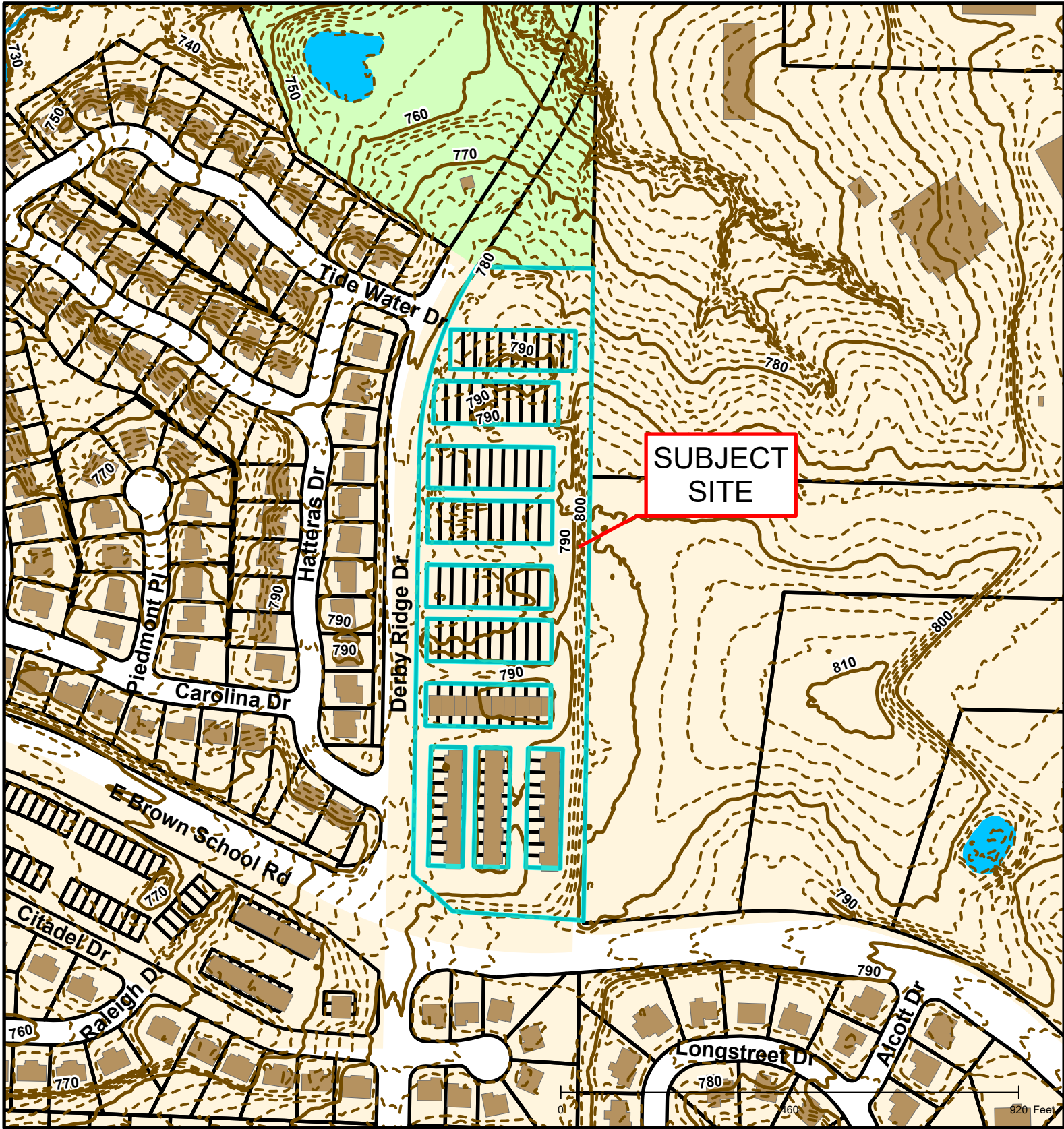



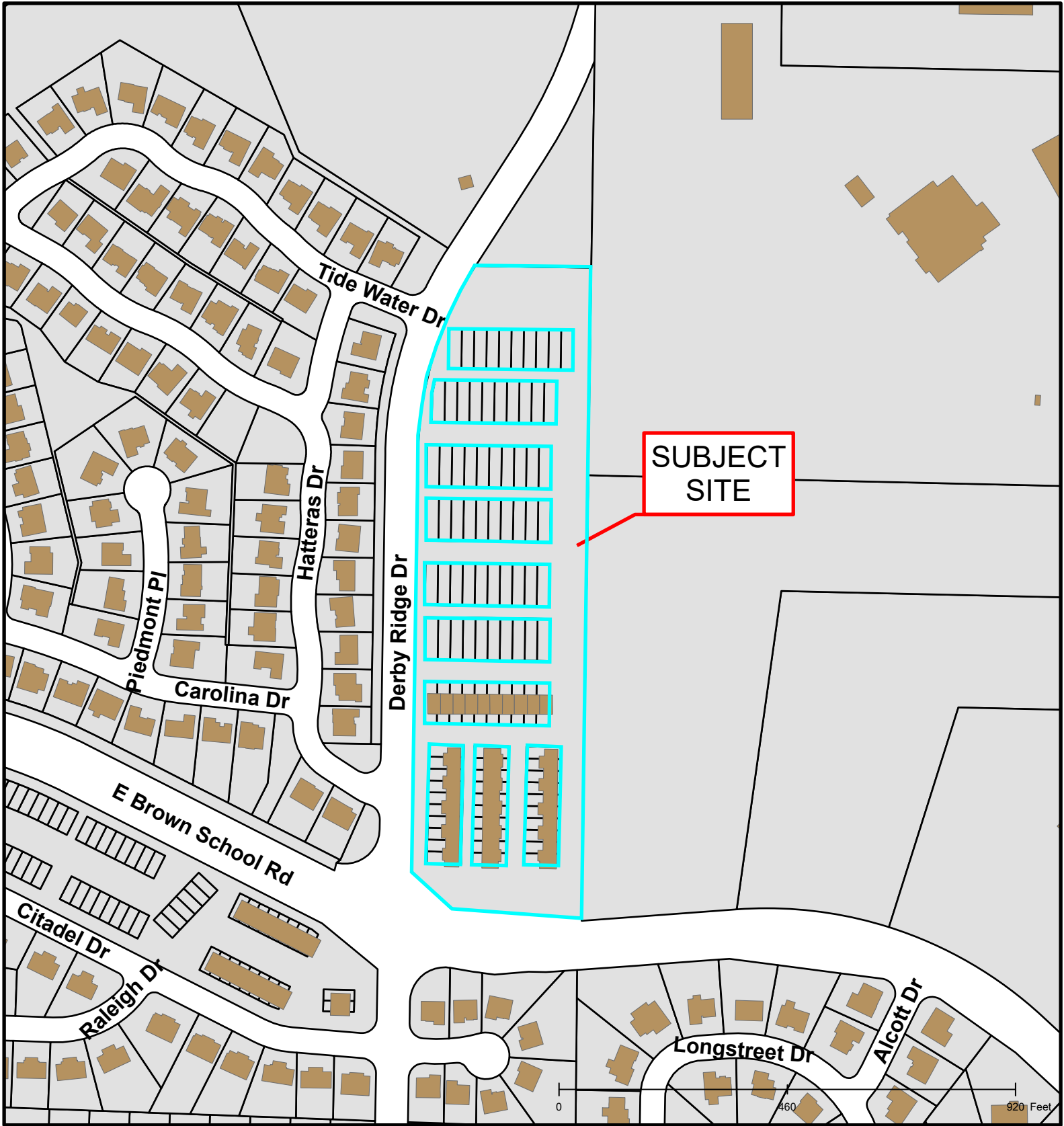
#5-2021: Auburn Hills Plat 13-A Replat











#5-2021: Auburn Hills Plat 13-A Replat





#5-2021: Auburn Hills Plat 13-A Replat

 BCRSD	 UMC
 City Sanitary Structure	 BCRSD
 Private Sanitary Structure	 City Sanitary Line



Created by The City of Columbia - Community Development Department

Parcel Data Source: Boone County Assessor

2017 Imagery: Boone County Assessor's Office

Hillshade Data: Boone County GIS