

23' ELEVATION DROP @ 8' OFF OF B/C

10'-15' ELEVATION RISE @ R  
RETAINING WALLS & CONCRETE DRAINAGE SWALES @ B/C

2013 CITY PROPERTY (152' FRONTAGE)  
14' ELEVATION RISE @ R  
DRAINAGE SWALES @ B/C

CONCRETE DRAINAGE SWALE @ B/C

50' ELEVATION DROP TO GRINDSTONE CREEK

14' ELEVATION RISE TO R

CONCRETE DRAINAGE SWALE @ B/C

13,730' FROM BROADWAY TO BEARFIELD ROAD (2.6 MILES)  
TOTAL OF 3,065' OF SIDEWALK IN THAT STRECTH (0.6 MILES)

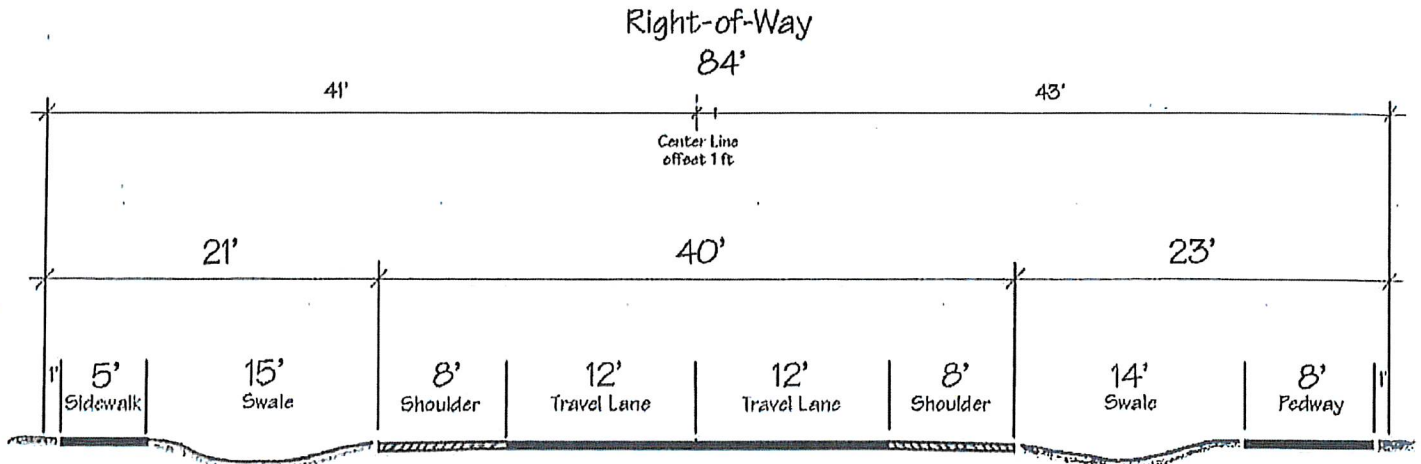
2 BRIDGES (HINKSON & GRINDSTONE CREEKS) THAT DO NOT HAVE ROOM FOR SIDEWALKS ON THEIR EAST SIDES

EX. 6' MULTI-USE PATH ON BOTH SIDES FOR ENTIRE STRETCH

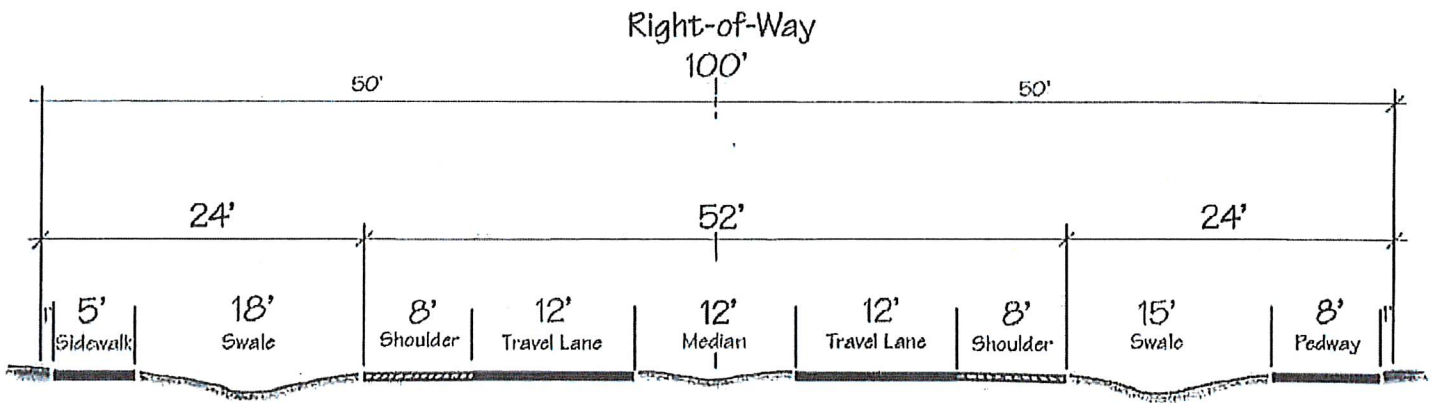
1,500' TO GRINDSTONE TRAIL (0.28 OF A MILE)

3,600' TO NEAREST SIDEWALK (0.68 OF A MILE)

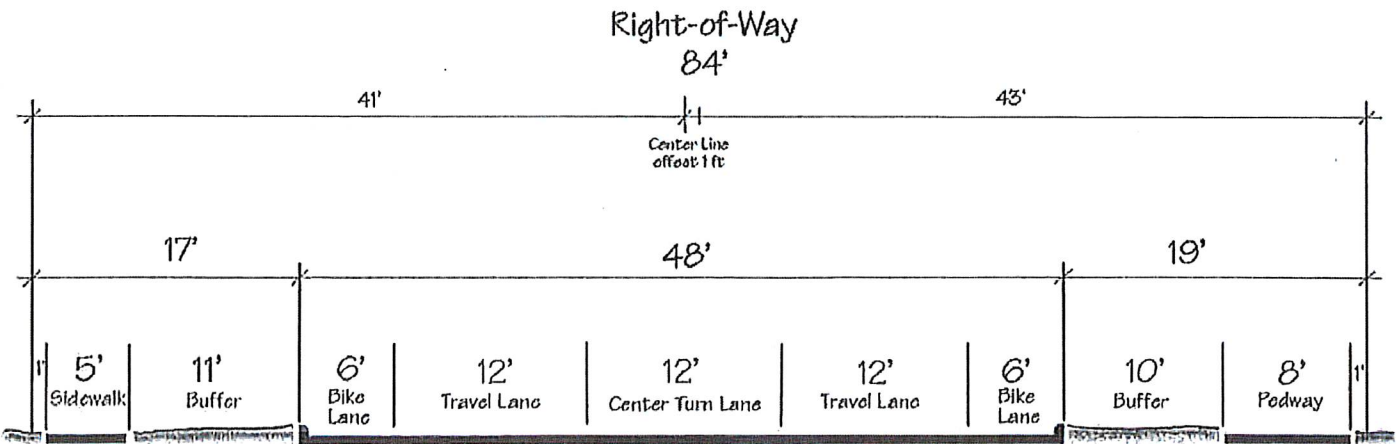
CONSERVATION DEPARTMENT OWNS 2,575' OF FRONTAGE THAT THEY WILL NEVER BUILD SIDEWALK ALONG



Minor Arterial - Option 'A'



Minor Arterial - Option 'B'



Minor Arterial - Option 'C'

Minor Arterials

















# City owned property

Write a description for your map.

Legend



Google Earth

© 2022 Google

7.10 ft

