
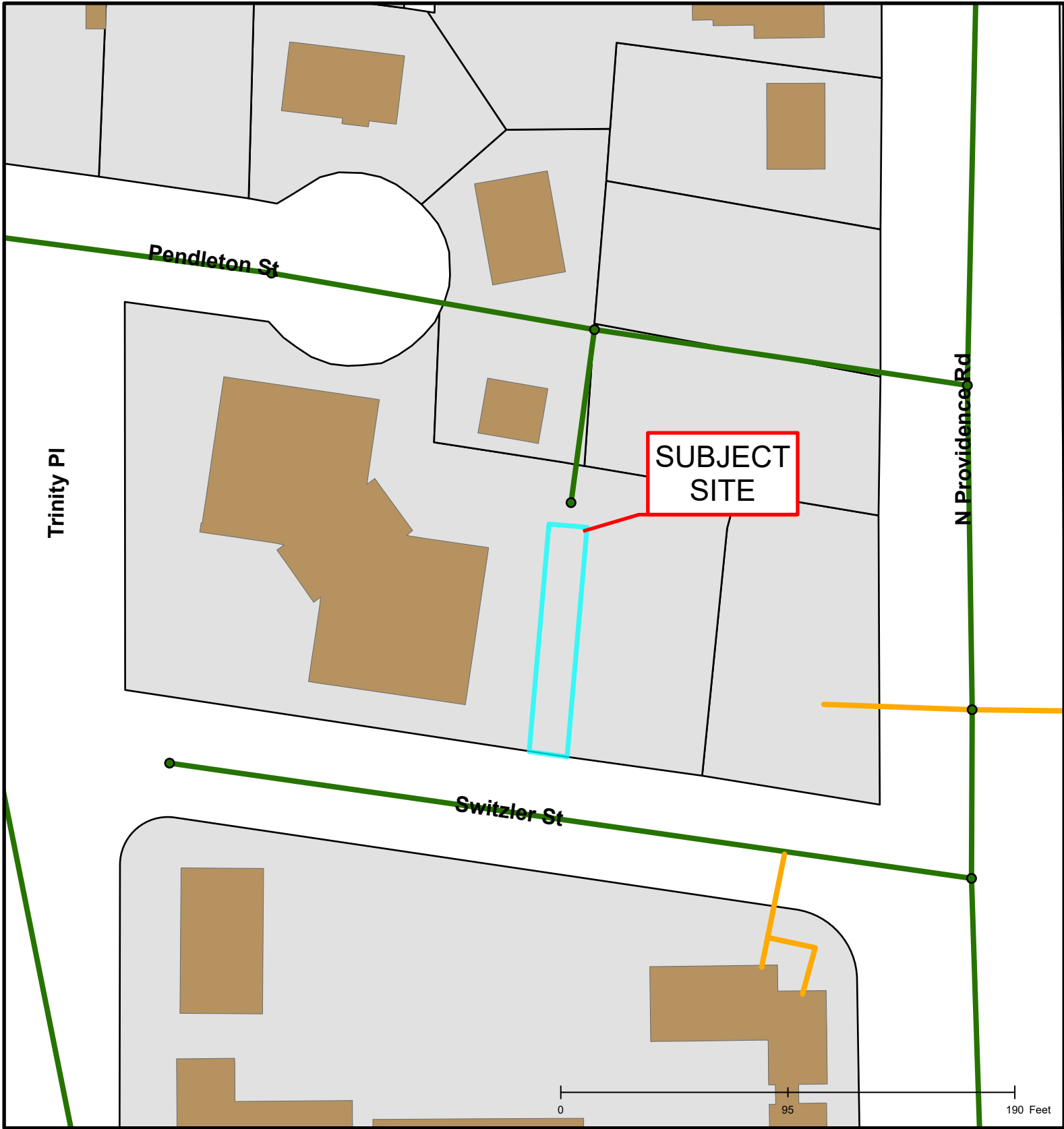




#134-2020: 201 Switzler Street Easement Vacation





#134-2020: 201 Switzler Street Easement Vacation



City Sanitary Structure	Columbia City Limit
City Sanitary Line	Building Footprint
Private Sanitary Line	Parcels

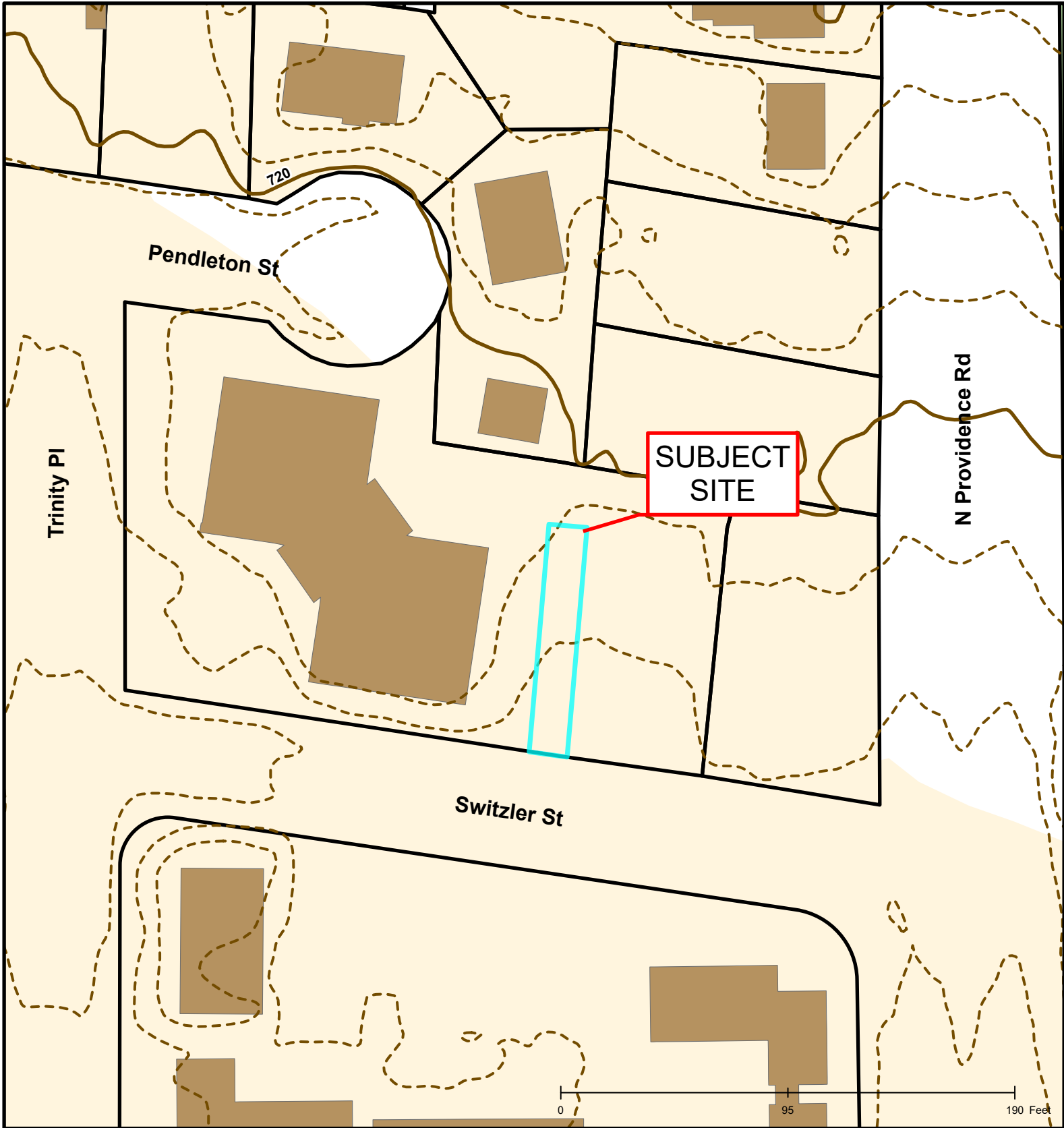


Created by The City of Columbia - Community Development Department

Parcel Data Source: Boone County Assessor

2017 Imagery: Boone County Assessor's Office

Hillshade Data: Boone County GIS



#134-2020: 201 Switzler Street Easement Vacation

