








## Case # 116-2021 - 3801 Mojave Court Final Plat

 Parcels	 Parks & Rec Areas
 Structures	 Columbia City Limit
 Body of Water	 Planning and Zoning Case





## Case # 116-2021 - 3801 Mojave Court Final Plat

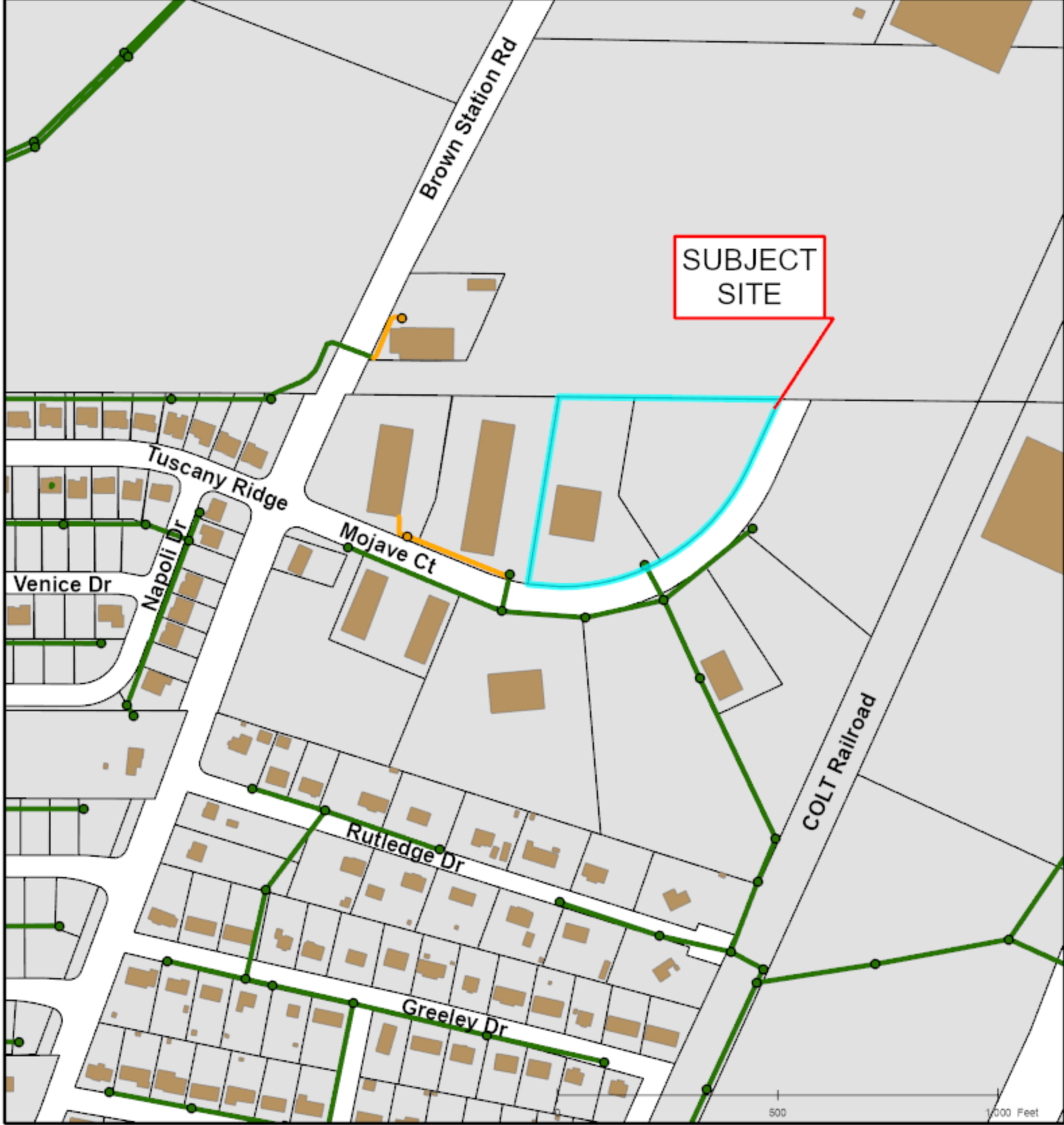


Created by The City of Columbia - Community Development Department

Parcel Data Source: Boone County Assessor

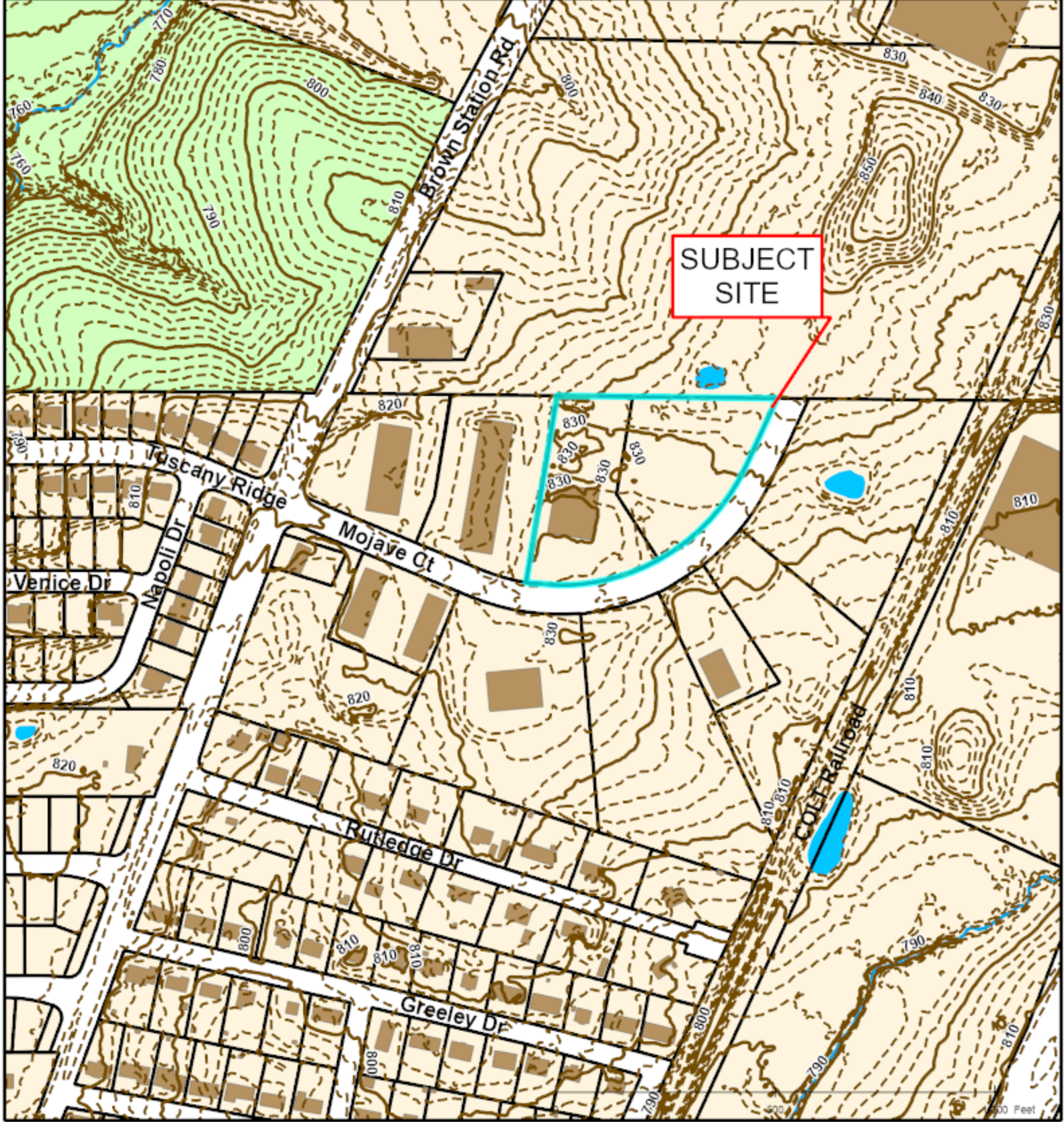
2017 Imagery: Boone County Assessor's Office

Hillshade Data: Boone County GIS



## Case # 116-2021 - 3801 Mojave Court Final Plat





## Case # 116-2021 - 3801 Mojave Court Final Plat

