

#17-139: Villas @ Old Hawthorne Plat 9A Replat

	Roads		Boone County Zoning
	City Zoning		Columbia City Limit
	Parcels		CityViewparcels

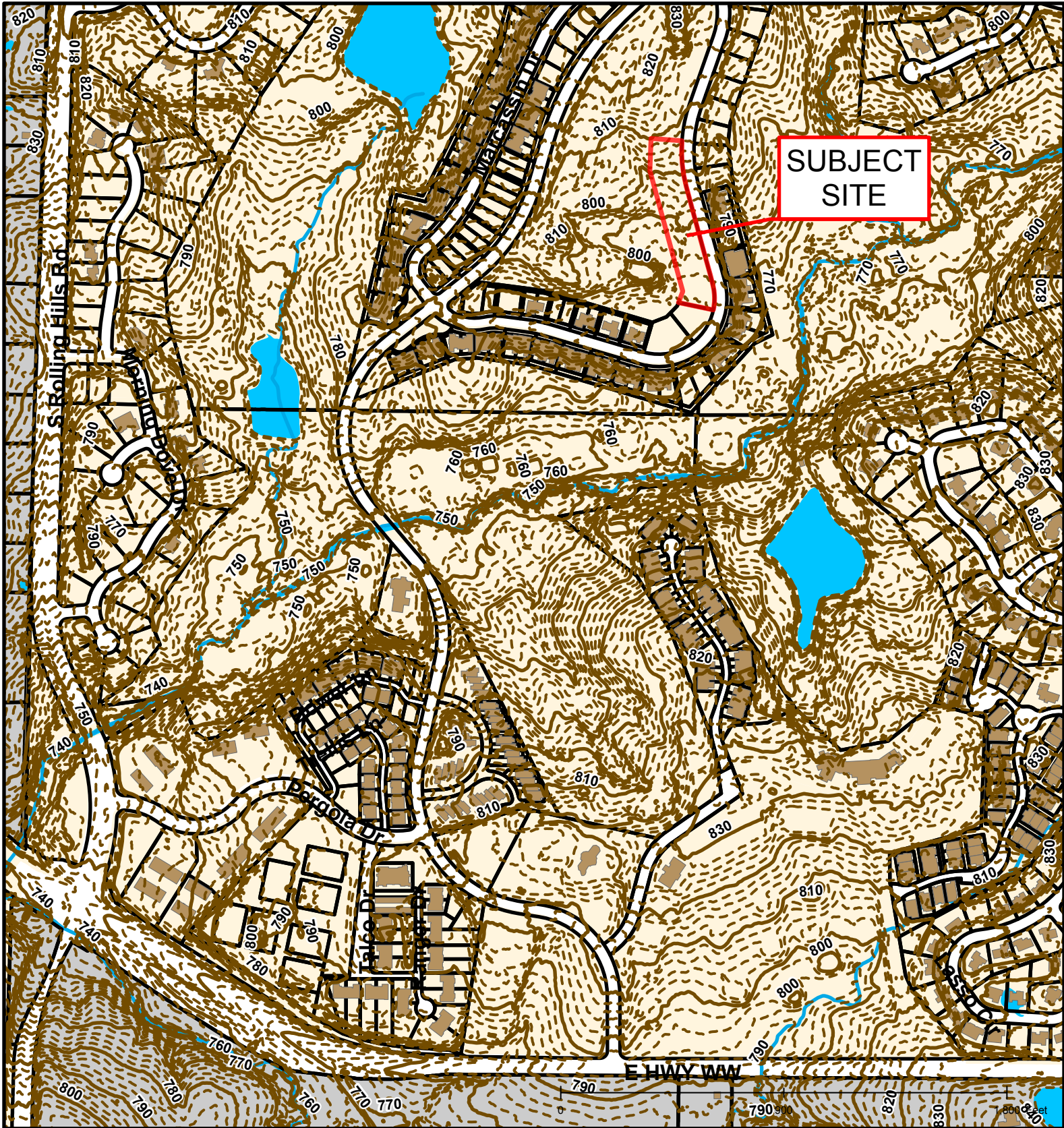


Created by The City of Columbia - Community Development Department

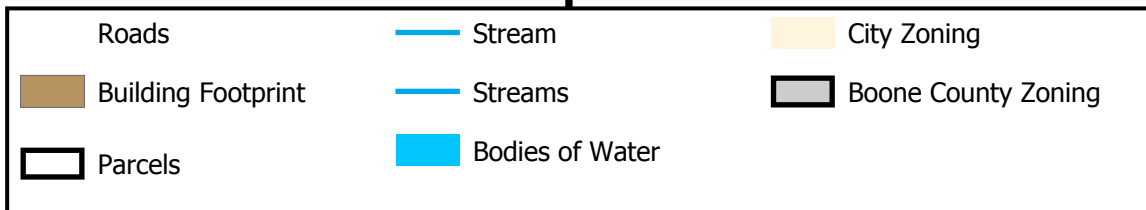
Parcel Data Source: Boone County Assessor

2015 Imagery: Boone County Assessor's Office

Hillshade Data: Boone County GIS Office



#17-139: Villas @ Old Hawthorne Plat 9A Replat

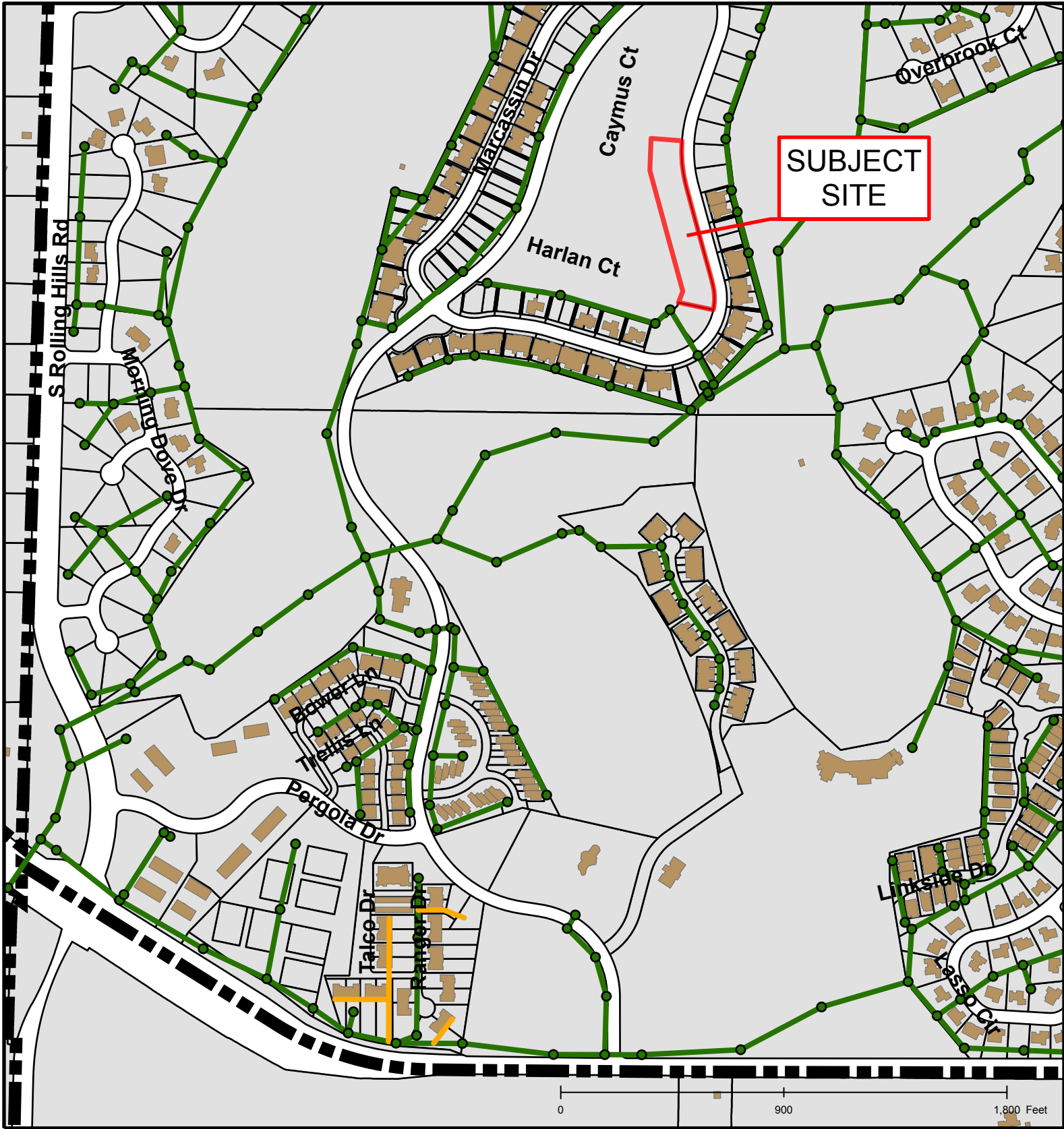


Created by The City of Columbia - Community Development Department

Parcel Data Source: Boone County Assessor

2015 Imagery: Boone County Assessor's Office

Hillshade Data: Boone County GIS Office



#17-139: Villas @ Old Hawthorne Plat 9A Replat

City Sanitary Structure	Private Sanitary Line	Parcels
Roads	Columbia City Limit	CityViewparcels
City Sanitary Line	Building Footprint	



Created by The City of Columbia - Community Development Department

Parcel Data Source: Boone County Assessor

2015 Imagery: Boone County Assessor's Office

Hillshade Data: Boone County GIS Office