





Source: Nearmap. <https://www.nearmap.com/us/en>

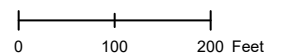
Case # 114-2024 - 4500-4607 Nick Court Street Renaming

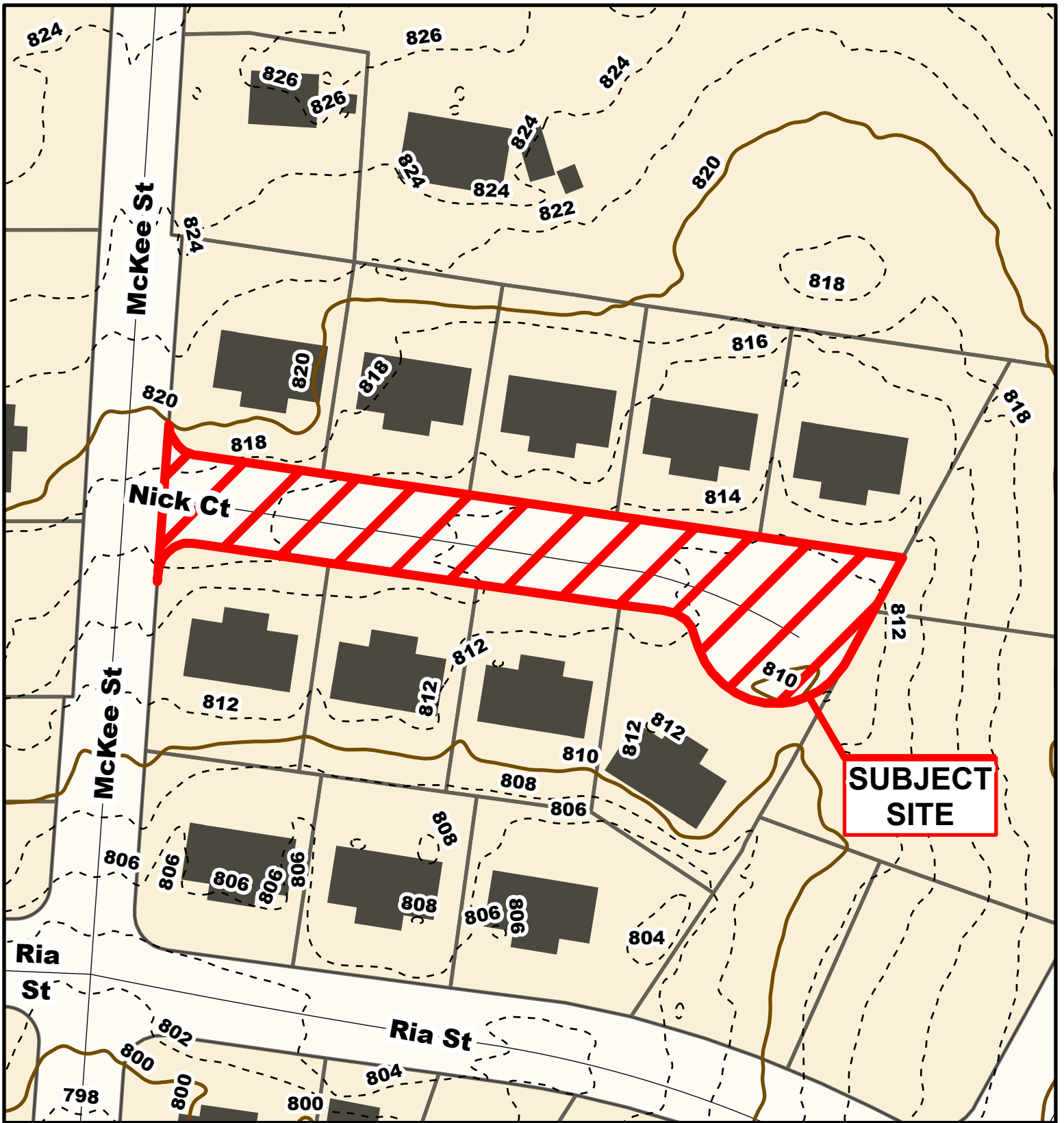


 City Zoning  Parcels

Parcel Data Source: Boone County Assessor
Created by The City of Columbia - Community Development Department

2022 Imagery: NearMap

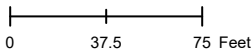


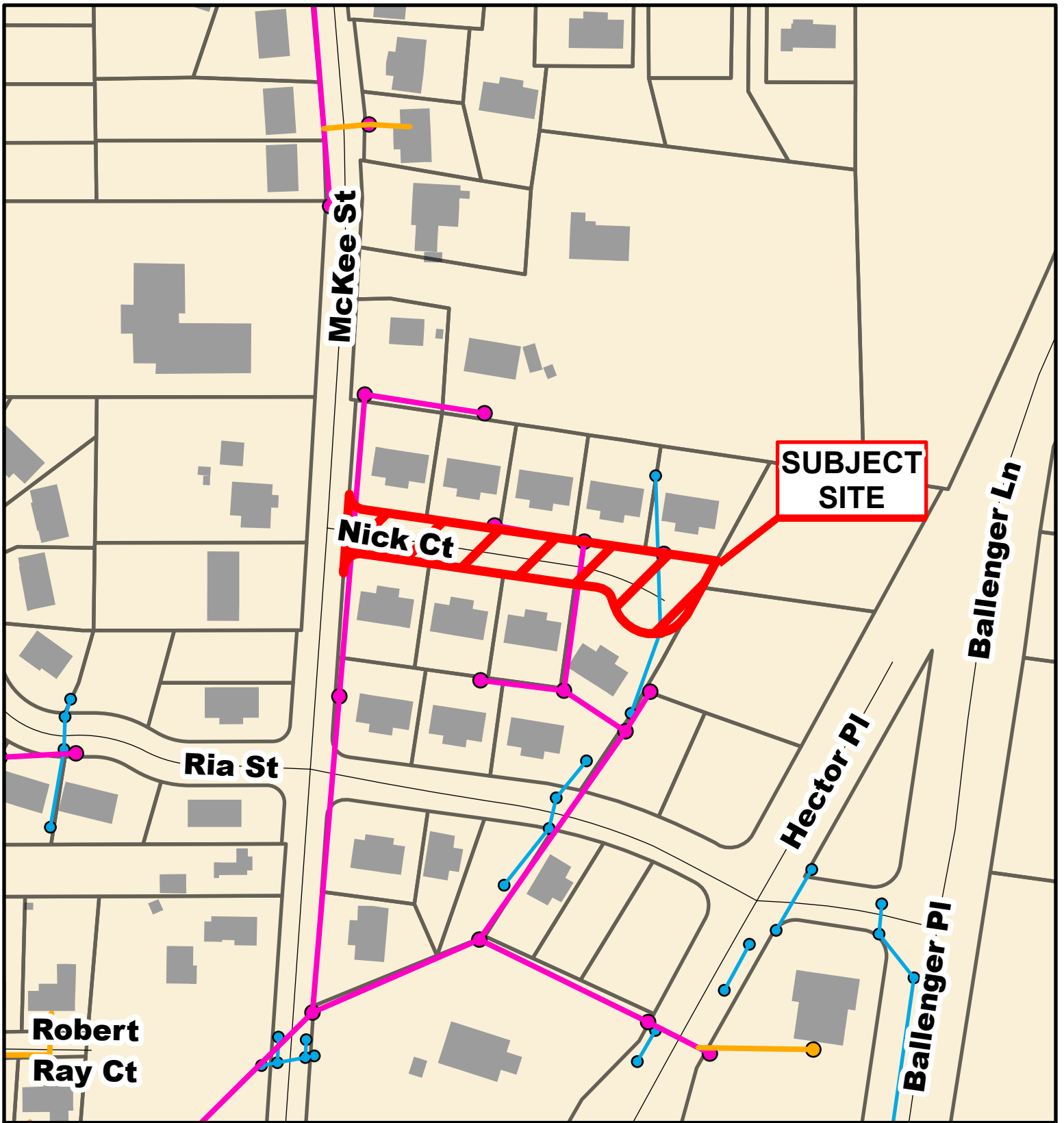


**Case # 114-2024 - 4500-4607 Nick Court
Street Renaming**



— 10 Foot Contour Lines □ Parcels
- - - 2 Foot Contour Lines





**Case # 114-2024 - 4500-4607 Nick Court
Street Renaming**



- City Sanitary Line
- City Storm Lines
- Private Sanitary Line
- Parcels

