



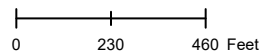


Case # 13-2024 - 3705 Gibbs Road Annexation

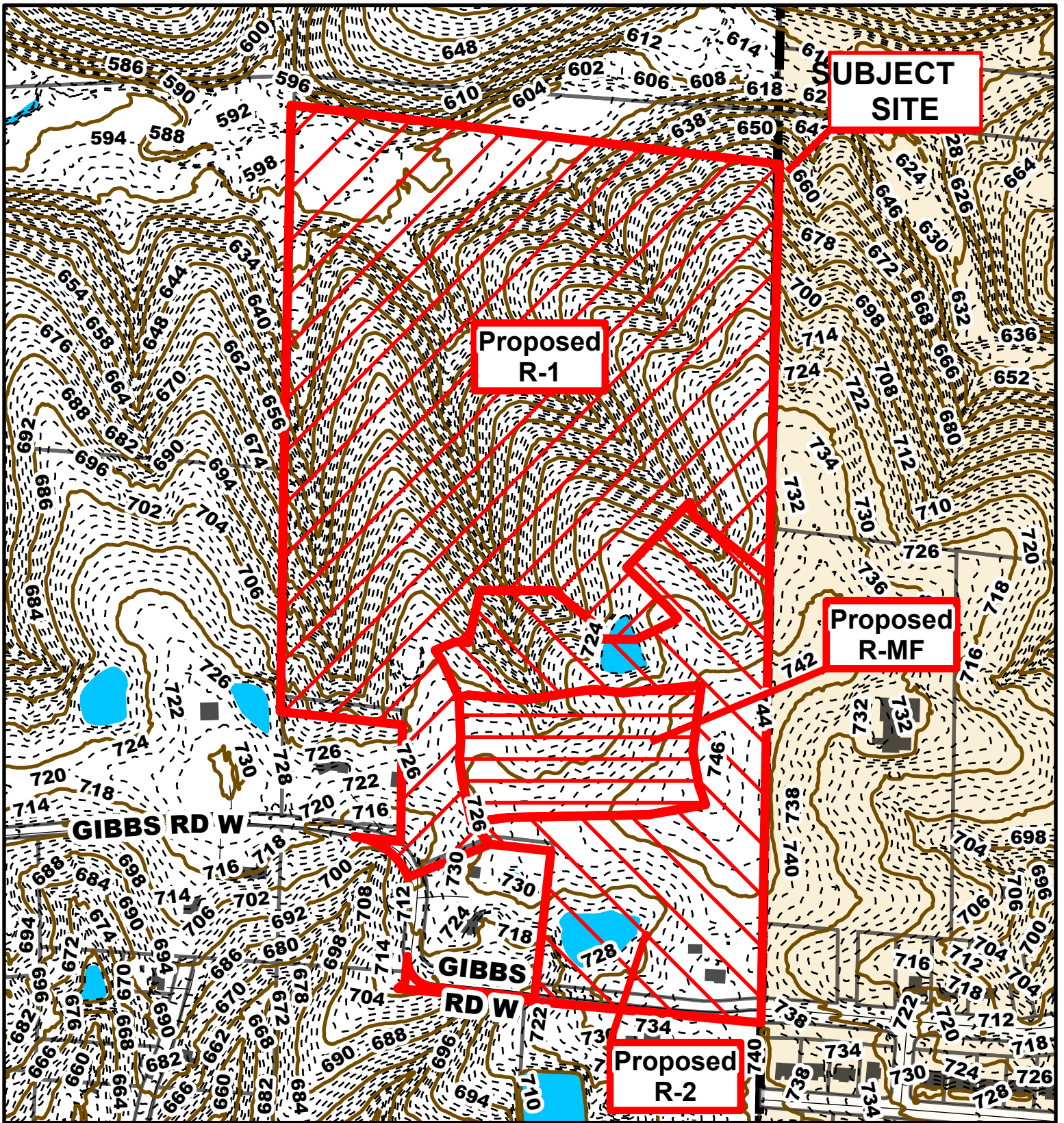


Parcel Data Source: Boone County Assessor
Created by The City of Columbia - Community Development Department

-  Columbia City Limit
-  City Zoning
-  City Property
-  Parcels



2022 Imagery: NearMap



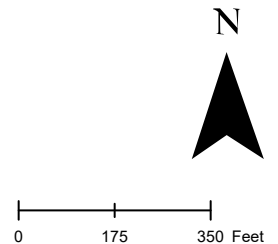
Case # 13-2024 - 3705 Gibbs Road Annexation

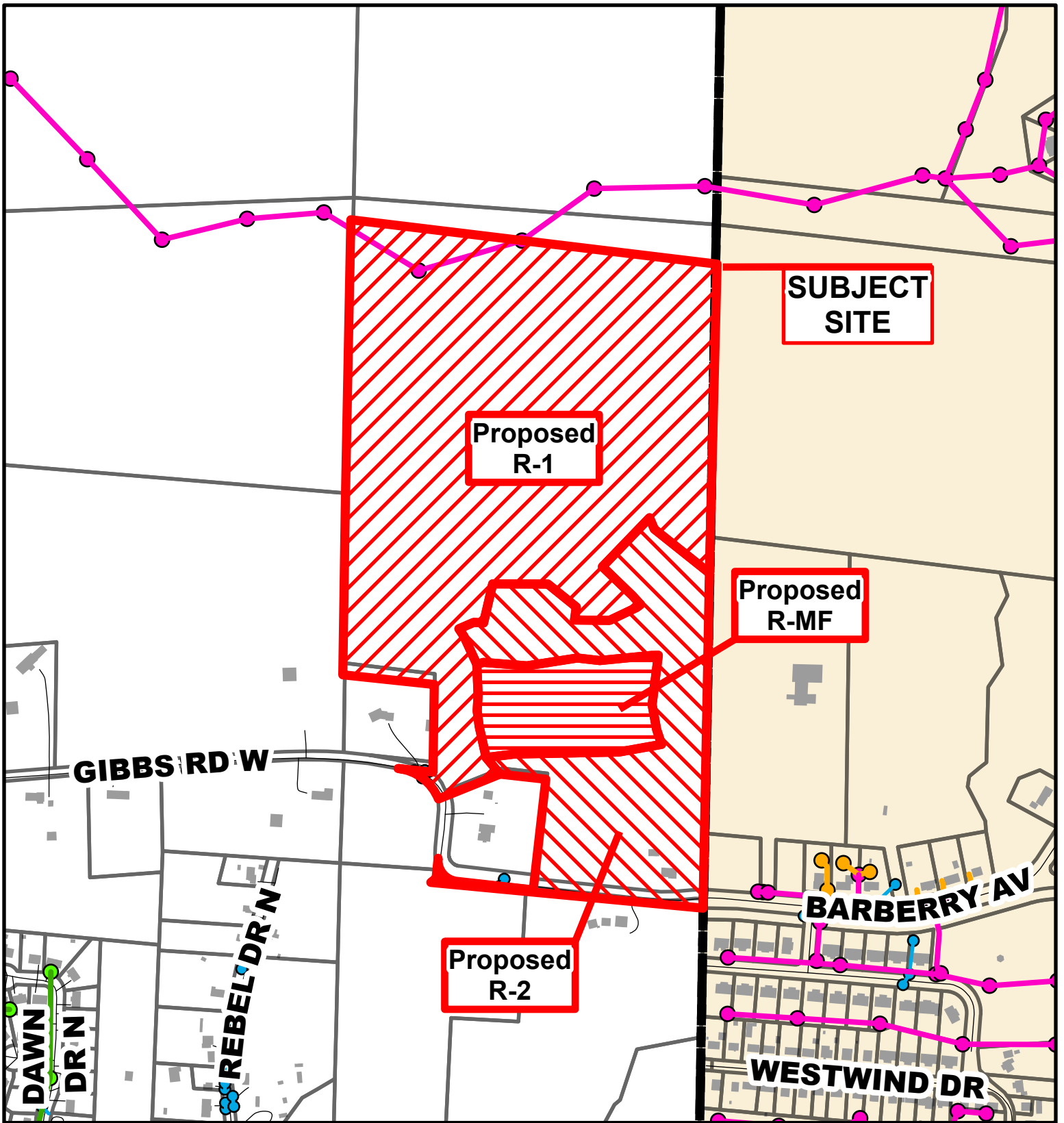


Parcel Data Source: Boone County Assessor

Created by The City of Columbia - Community Development Department

- 10 Foot Contour Lines
- 2 Foot Contour Lines
- City of Columbia
- Parcels





Case # 13-2024 - 3705 Gibbs Road

Annexation



- City Sanitary Line
- BCRSD Sanitary Line
- Private Sanitary Line
- City Storm Lines
- Parcels
- Columbia City Limits

