


McCLURE™
 2001 W Broadway
 Columbia, MO 65203
 P 573-814-1568
 F 573-814-1128

Ankeny, IA | Carroll, IA | Clive, IA
 Cedar Rapids, IA | Fort Dodge, IA
 North Liberty, IA | Sioux City, IA
 Macon, MO | Columbia, MO
 North Kansas City, MO
 Lenexa, KS

NOTICE: McClure Engineering Co. is not responsible or liable for any issues, claims, damages, or losses (collectively, "Losses") which arise from failure to follow these Plans, Specifications, and the engineering intent they convey, or for Losses which arise from failure to obtain and/or follow the engineers' or surveyors' guidance with respect to any alleged errors, omissions, inconsistencies, ambiguities, or conflicts contained within the Plans and Specifications.

MISSOURI CERTIFICATE OF AUTHORITY NO. E-2006023253
 EXPIRES: DECEMBER 31, 2026

THIS DOCUMENT HAS BEEN ELECTRONICALLY SIGNED, SEALED AND DATED.



Joseph H. Tuey
 MO PE-2023031972
 May 29, 2026

REVISIONS

CONFORMED SET 05/29/2026

PROJECT INFO
 2024000120-000

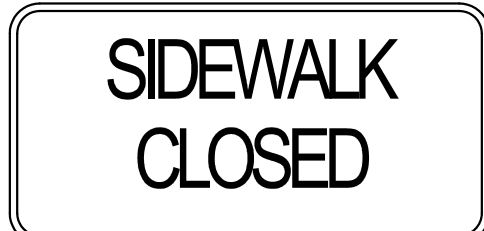
ENGINEER	DRAWN BY	CHECKED BY
JHT	CJH	RAF

POST CONSTRUCTION TRAFFIC CONTROL NOTES:

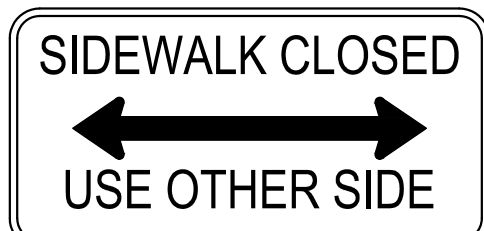
1. THE CONTRACTOR SHALL PHASE SIDEWALK CLOSURES ON THE SITE AND ADJACENT SIDEWALKS TO MAINTAIN AN ADA-COMPLIANT PEDESTRIAN DETOUR ROUTE AT ALL TIMES UNTIL PROJECT COMPLETION.
2. CONTRACTOR IS RESPONSIBLE FOR NOTIFYING THE BSD RIGHT-OF-WAY TECHNICIAN (874-7474), IMMEDIATELY PRIOR TO CLOSURE OF SIDEWALK OR STREET, DURING CONSTRUCTION FOR INSPECTIONS AND WHEN WORK IS COMPLETE AND SIDEWALK OR STREET IS REOPENED.

KEY NOTES

- ① SIDEWALK CLOSED SIGN R9-9 (24" X 12").
- ② SIDEWALK CLOSED USE OTHER SIDE SIGN R9-10 (24" X 12").
- ③ SIDEWALK CLOSED AHEAD CROSS HERE SIGN R9-11 (24" X 18").



R9-9



R9-10



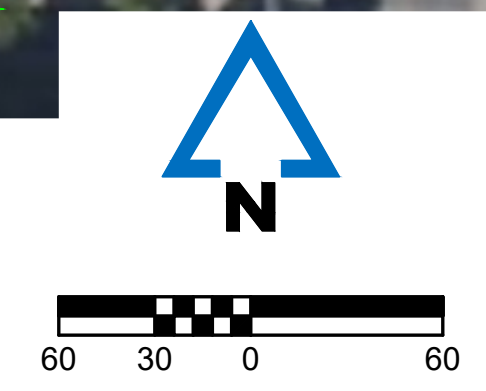
R9-11

LEGEND

- OLD PEDESTRIAN ROUTE
- POTENTIAL PEDESTRIAN CONSTRUCTION DETOUR ROUTES
- FOOT TRAFFIC FLOW PATH



CALL OR CLICK 3 DAYS BEFORE YOU DIG!
 MISSOURI ONE CALL SYSTEM
1-800-DIG-RITE OR 811
www.motcall.com



NORTH VILLAGE PARK
 210 ORR STREET
 COLUMBIA, MO 65201

CONSTRUCTION DRAWINGS
 PEDESTRIAN DETOUR PLAN
P:\2024000120-000\04-DRAWINGS\CIVIL\CONSTRUCTION\DOCUMENTS\2024000120-000 TRFC.DWG

DRAWING NO.
C701