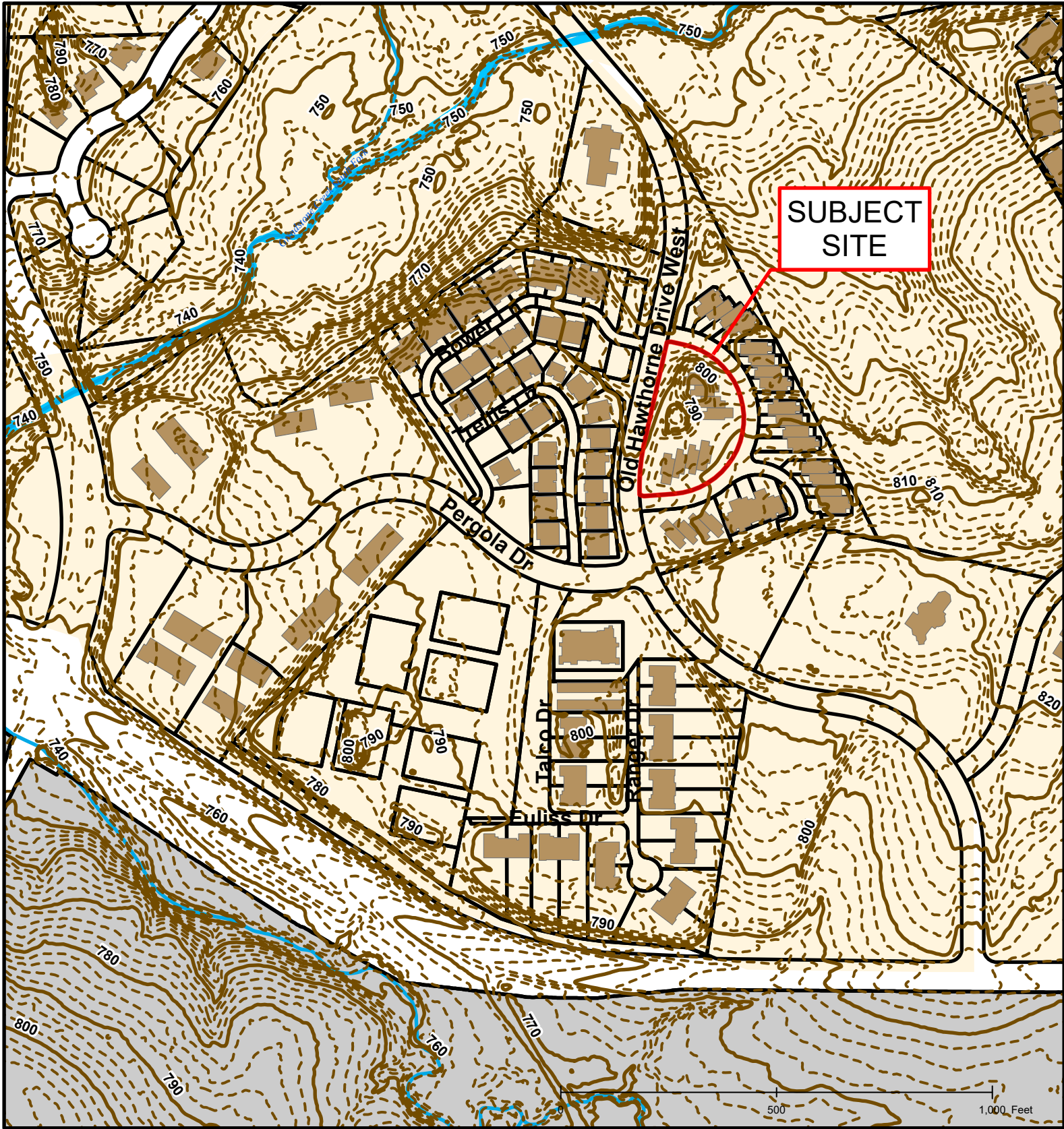











#107-2020: On the Ninth @ Old Hawthorne, Plat No. 2 Final Plat

 City Zoning	 Boone County Zoning
 Parcels	 Columbia City Limit

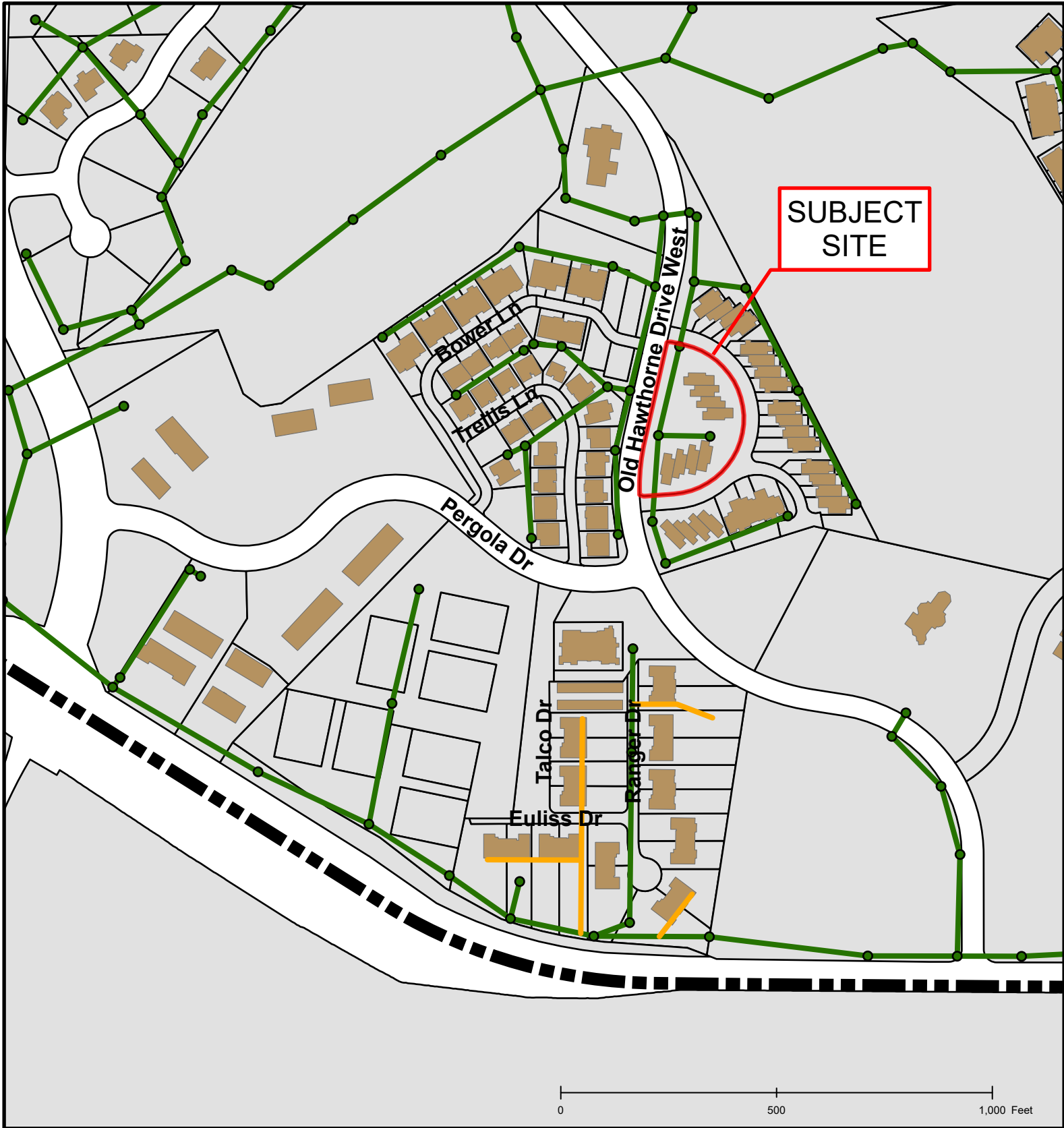




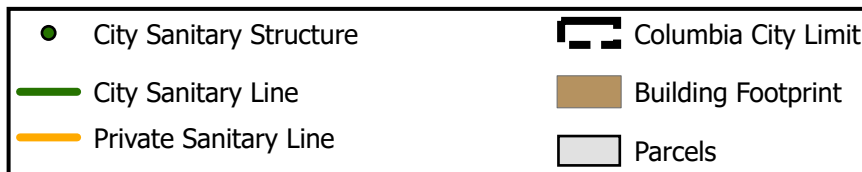
#107-2020: On the Ninth @ Old Hawthorne, Plat No. 2 Final Plat

 Building Footprint	 Parcels	 Bodies of Water
 10 Foot Contour Lines	 Stream	 City Zoning
 2 Foot Contour Lines	 Streams	 Boone County Zoning





#107-2020: On the Ninth @ Old Hawthorne, Plat No. 2 Final Plat



Created by The City of Columbia - Community Development Department

Parcel Data Source: Boone County Assessor

2017 Imagery: Boone County Assessor's Office

Hillshade Data: Boone County GIS