

2015 Orthophoto Source: Boone County Assessor

Case #16-105: Russell Subdivision Plat No. 6 (Final)



City of Columbia Zoning

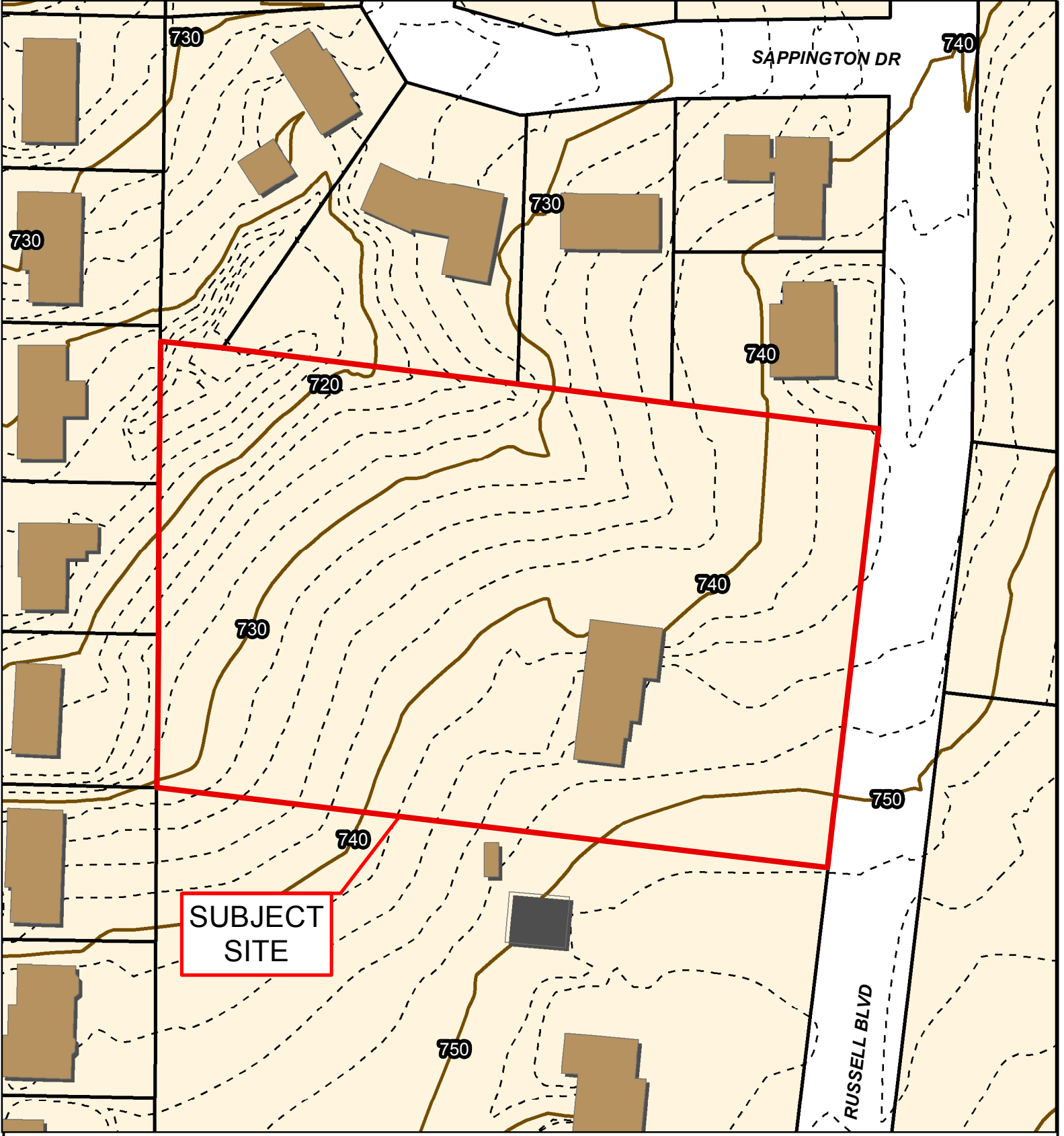


100-Year Flood Plain



Parcels



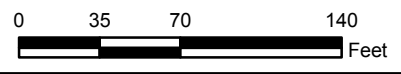


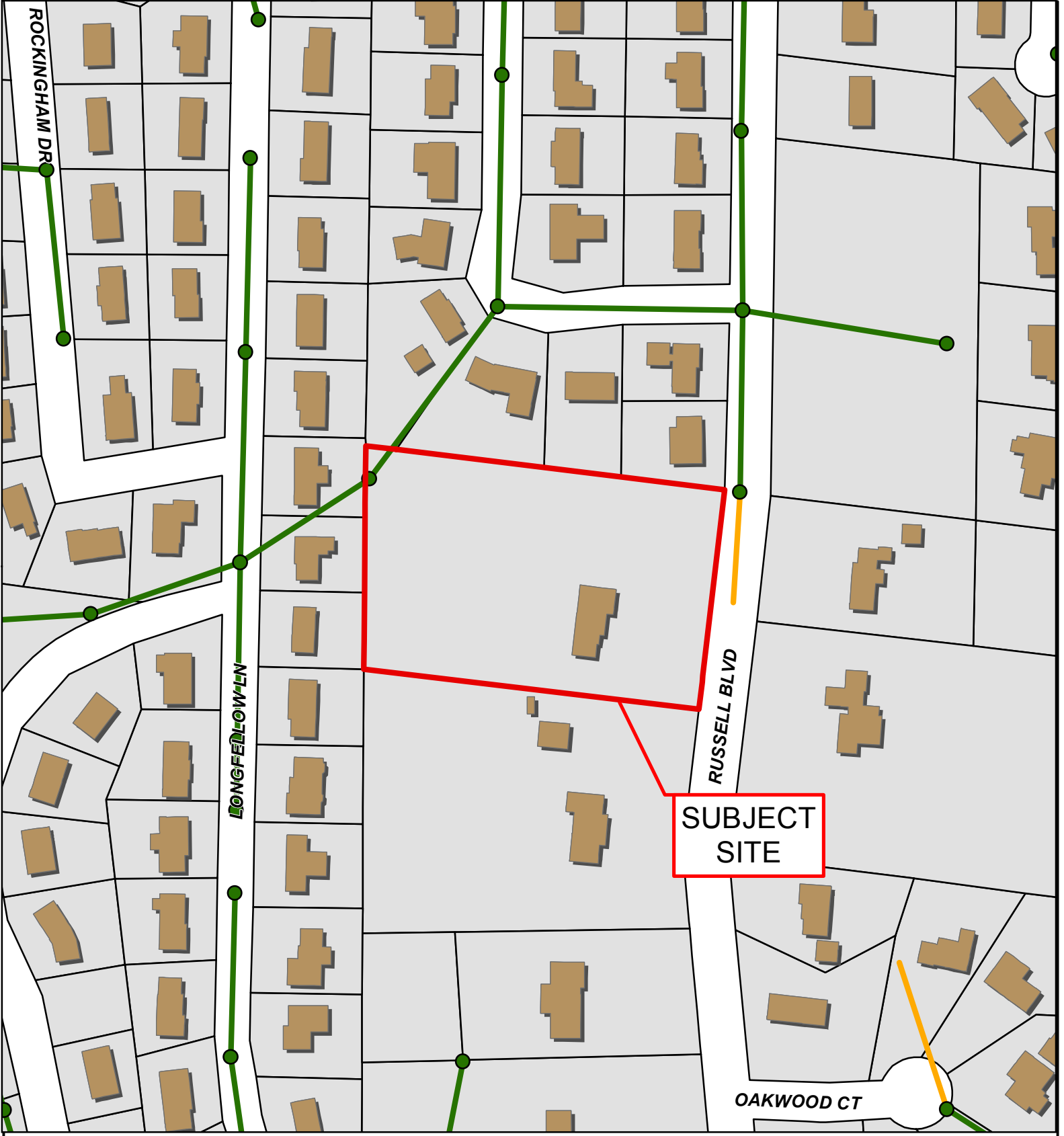
Case #16-105: Russell Subdivision Plat No. 6 (Final)



- 10 Foot Contour Lines
- Parcels
- 100-Year Flood Plain
- 2 Foot Contour Lines
- Building Footprint

Hillshade Data: Boone County GIS Office Imagery: Boone County Assessor's Office, Sanborn Map Company
 Parcel Data Source: Boone County Assessor Created by The City of Columbia - Community Development Department





Case #16-105: Russell Subdivision Plat No. 6 (Final)

