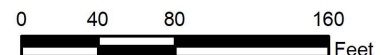


Case # 165-2022 - 1 Sexton Road PD Rezone, PD Plan, & Design Adjustment

- Parcels
- City Zoning

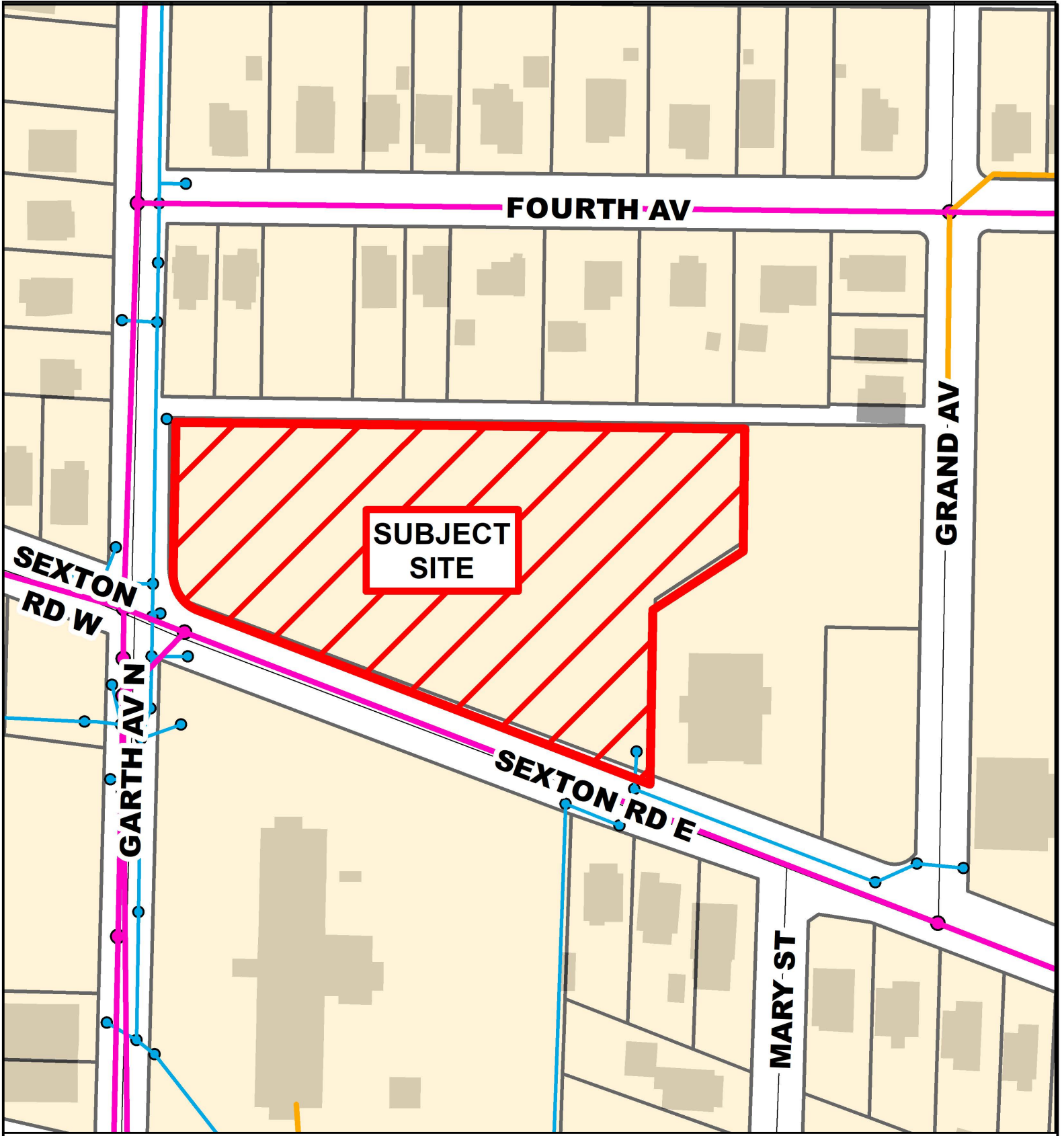


1 inch = 100 feet

2021 NearMap Aerial Photo

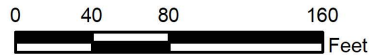
Parcel Data Source: Boone County Assessor

Created by The City of Columbia - Community Development Department



**Case # 165-2022 - 1 Sexton Road
 PD Rezone, PD Plan, & Design Adjustment**

- City Sanitary Line
- City Storm Lines
- Private Sanitary Line
- Parcels



1 inch = 100 feet

Parcel Data Source: Boone County Assessor

Created by The City of Columbia - Community Development Department

