

#7-21: Wyndham Commercial Corner (5844 Scott Blvd.) Replat

City Zoning	Boone County Zoning
Parcels	Columbia City Limit

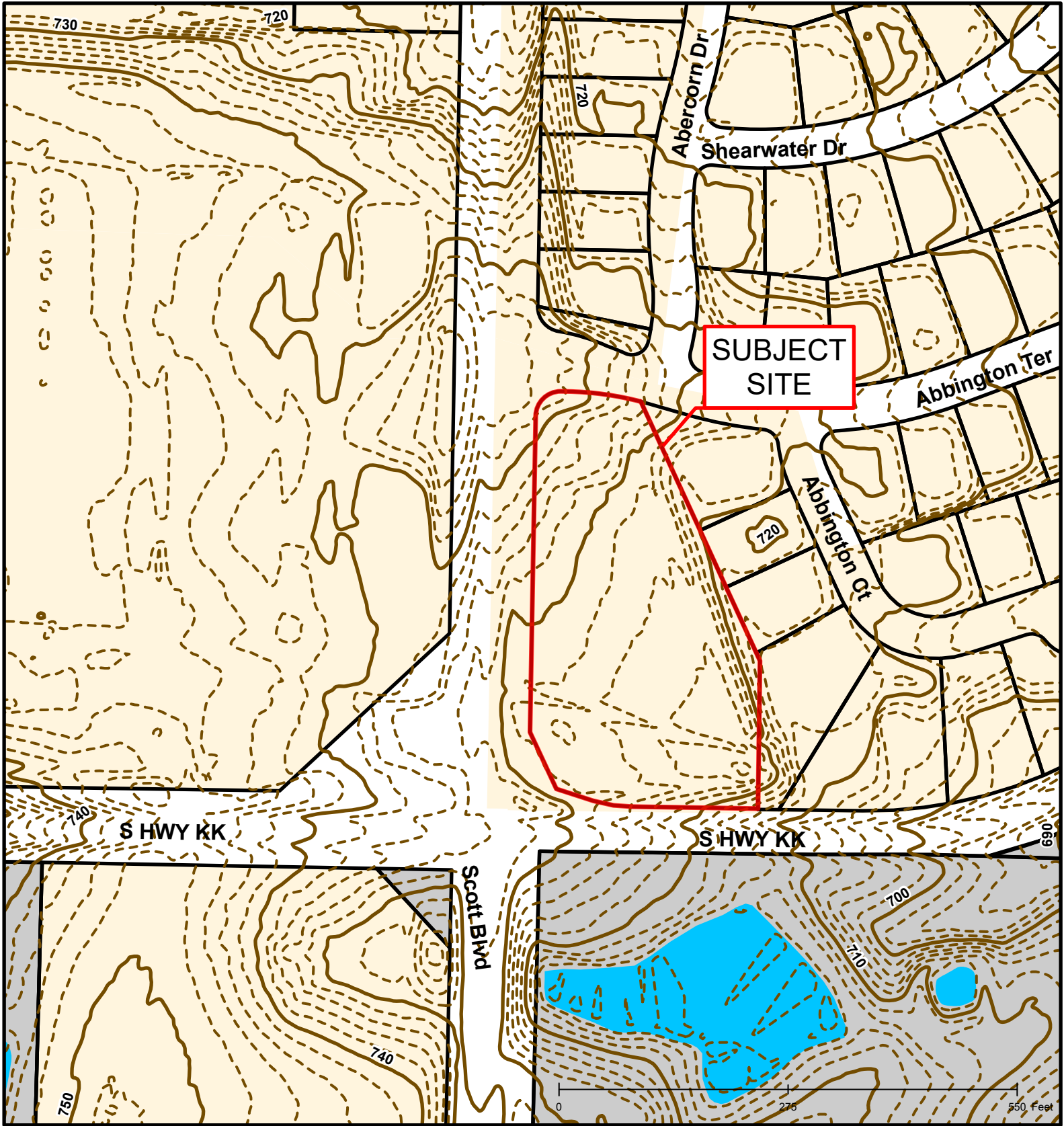


Created by The City of Columbia - Community Development Department

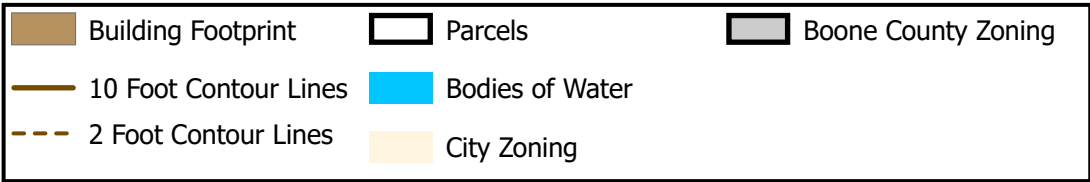
Parcel Data Source: Boone County Assessor

2017 Imagery: Boone County Assessor's Office

Hillshade Data: Boone County GIS



#7-21: Wyndham Commercial Corner (5844 Scott Blvd.) Replat

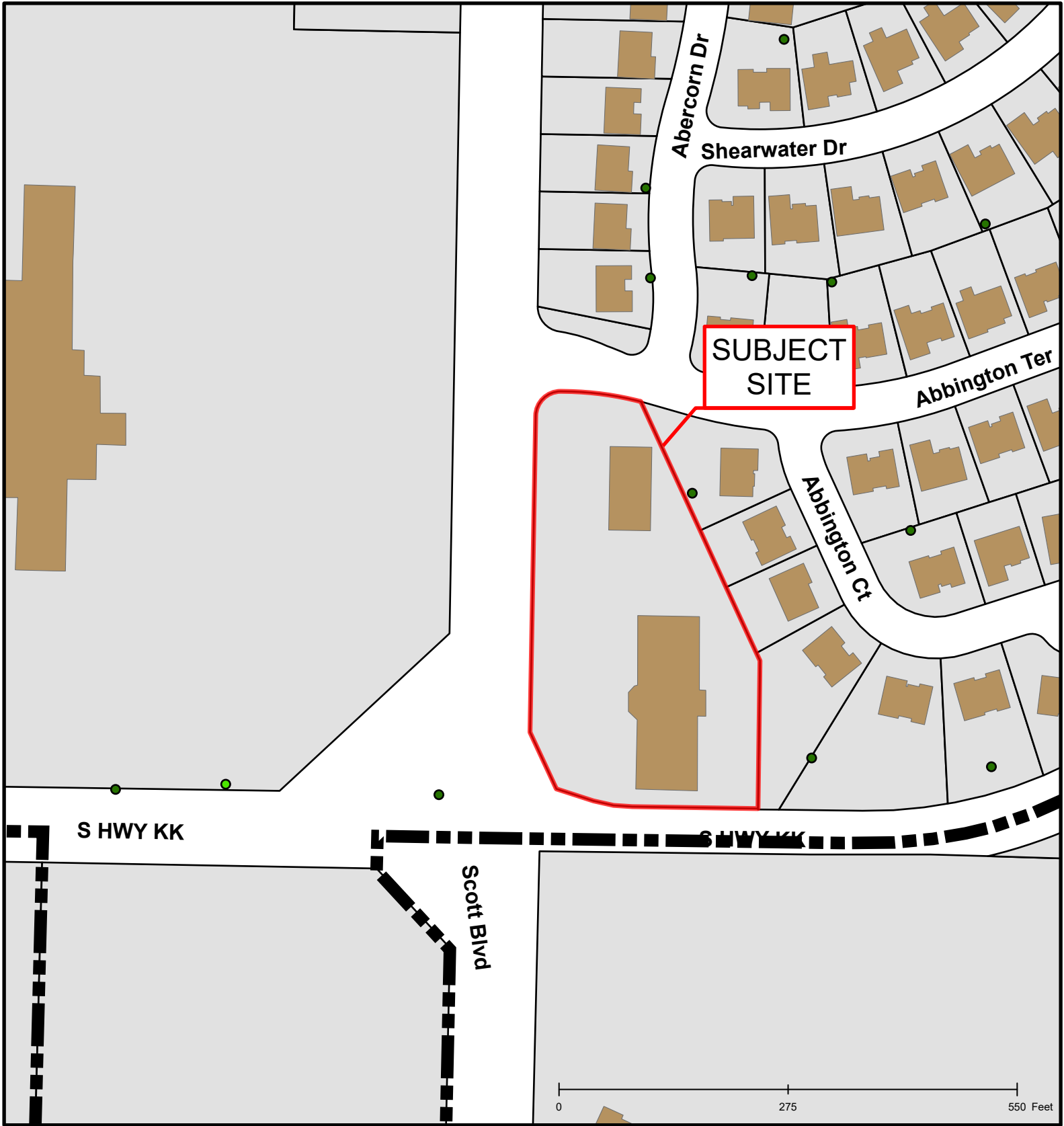


Created by The City of Columbia - Community Development Department

Parcel Data Source: Boone County Assessor

2017 Imagery: Boone County Assessor's Office

Hillshade Data: Boone County GIS



#7-21: Wyndham Commercial Corner (5844 Scott Blvd.) Replat

BCRSD	City Sanitary Line	Columbia City Limit
City Sanitary Structure	Private Sanitary Line	Building Footprint
BCRSD	Univ. of Missouri Line	Parcels



Created by The City of Columbia - Community Development Department

Parcel Data Source: Boone County Assessor

2017 Imagery: Boone County Assessor's Office

Hillshade Data: Boone County GIS