

**Case # 16-2025 - 806 Boulder Drive
STR Conditional Use Permit**



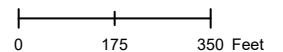
City Zoning Parcels

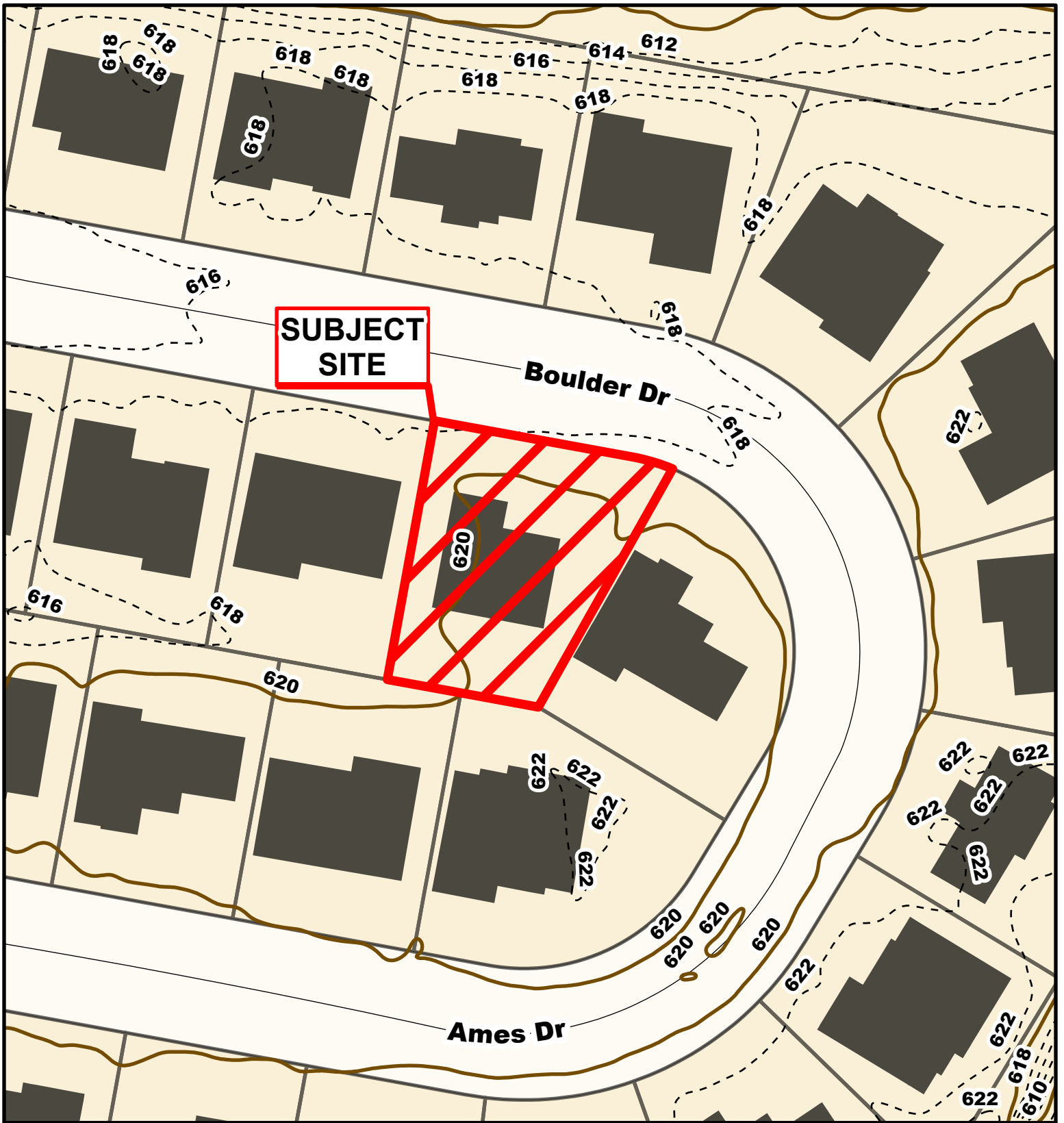


Parcel Data Source: Boone County Assessor

Created by The City of Columbia - Community Development Department

2022 Imagery: NearMap



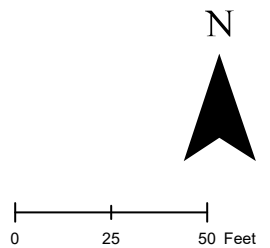


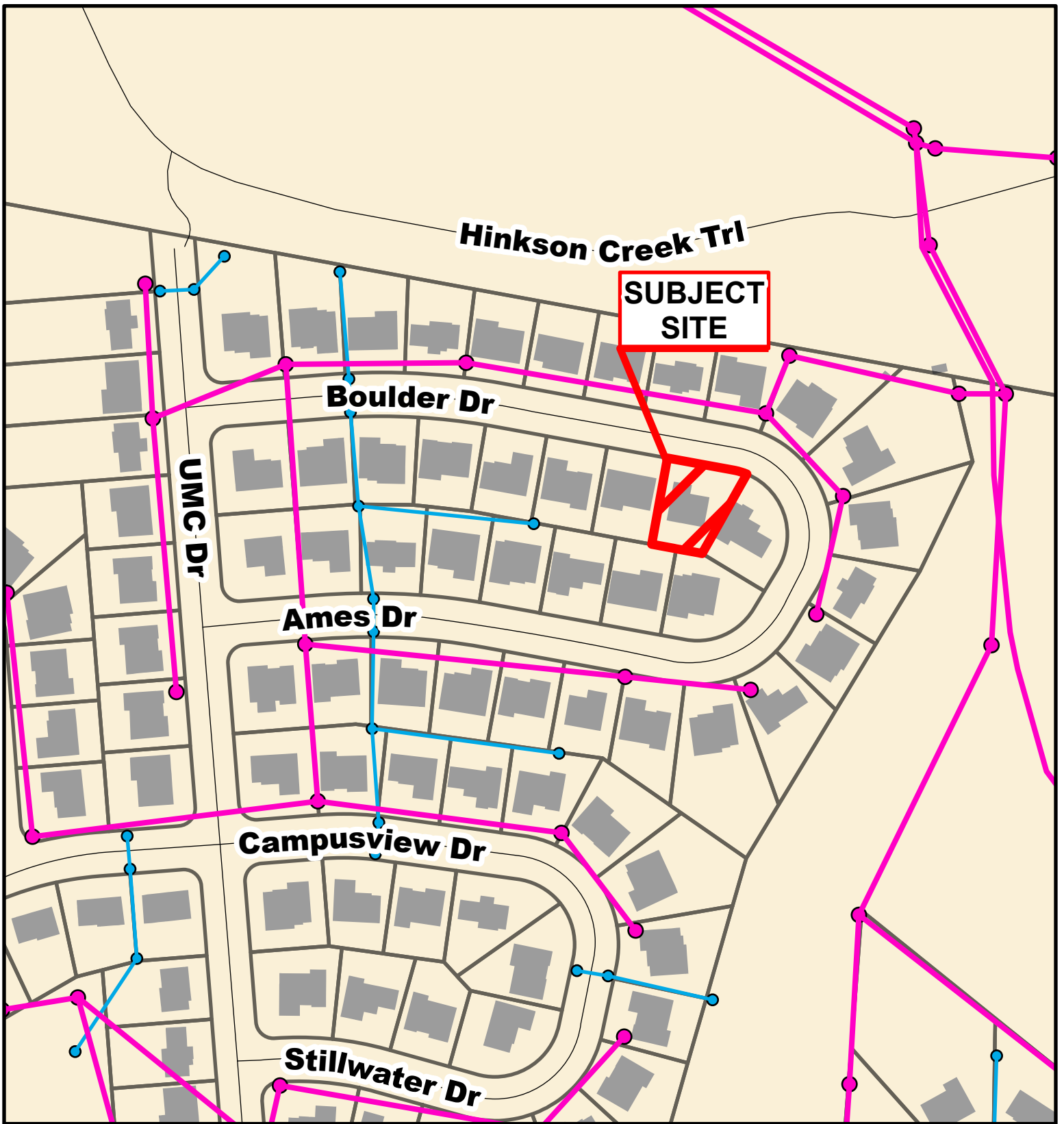
**Case # 16-2025 - 806 Boulder Drive
STR Conditional Use Permit**



Parcel Data Source: Boone County Assessor
Created by The City of Columbia - Community Development Department

- 10 Foot Contour Lines
- 2 Foot Contour Lines
- Parcels





**Case # 16-2025 - 806 Boulder Drive
STR Conditional Use Permit**



— City Sanitary Line — City Storm Lines
 □ Parcels

