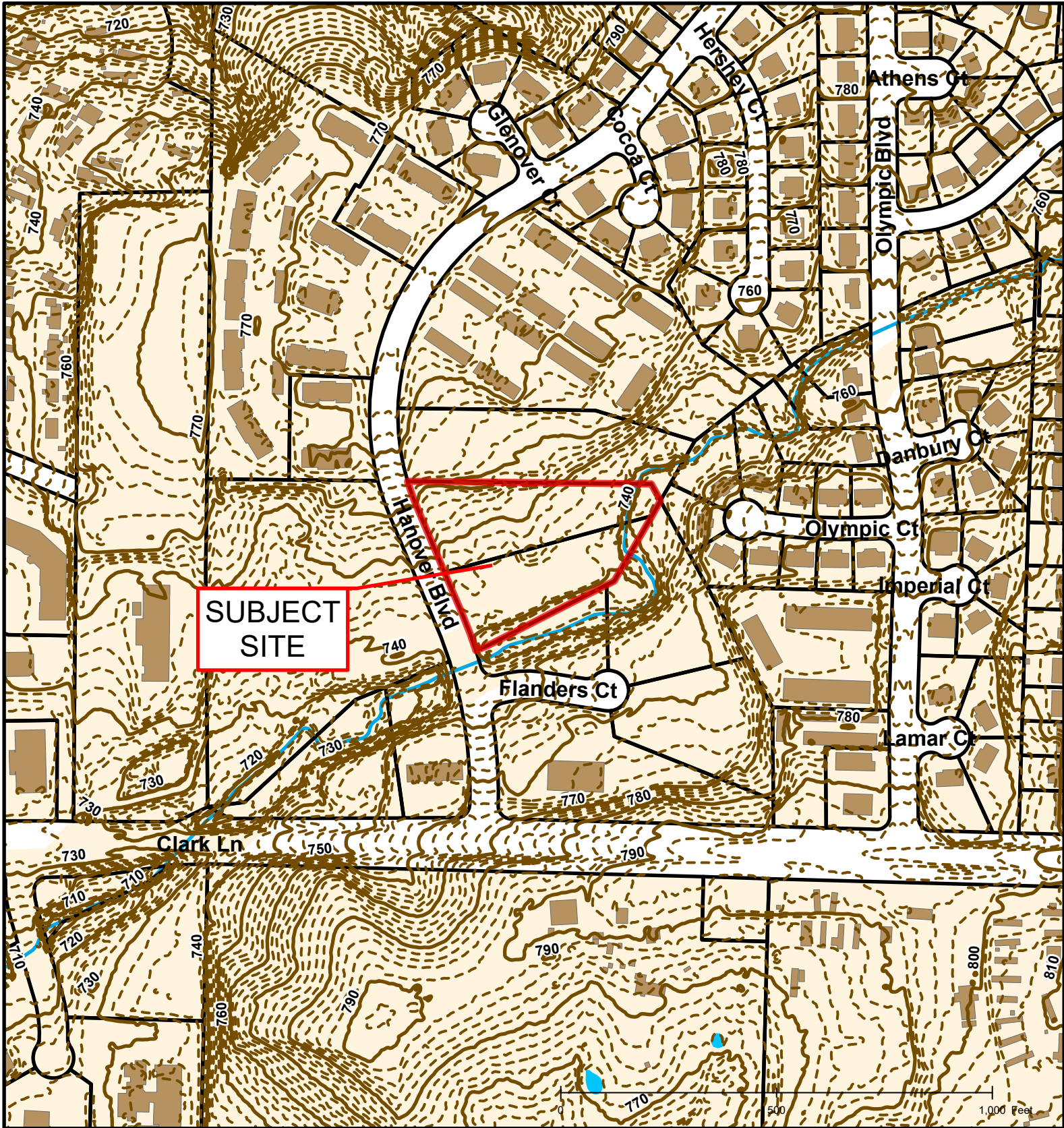




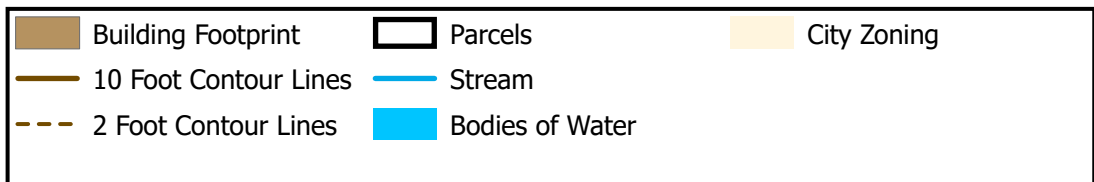
Case #143-2021 Hanover Plaza Plat 6A Replat

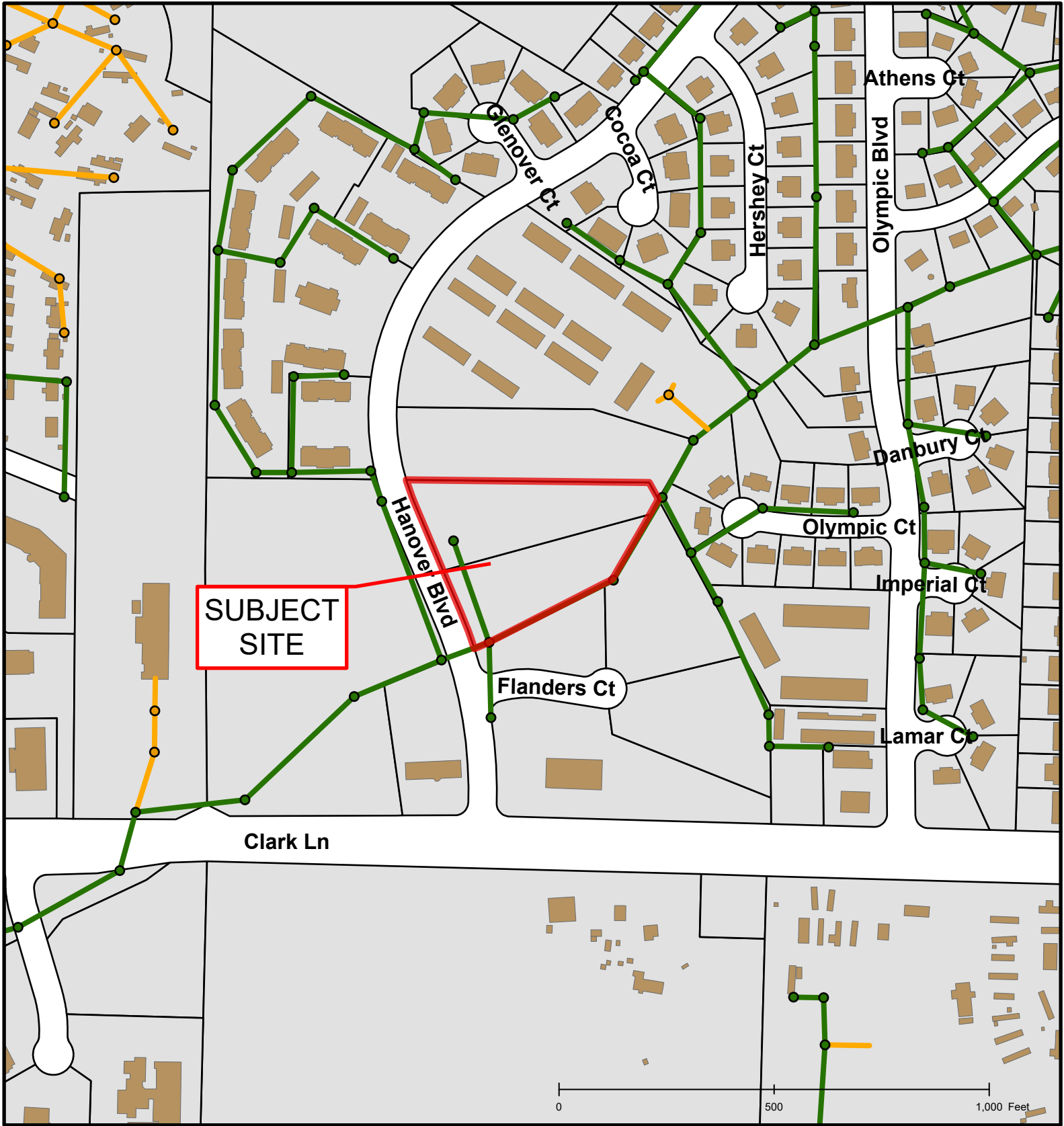
 City Zoning	 Columbia City Limit
 Parcels	





Case #143-2021 Hanover Plaza Plat 6A Replat





Case #143-2021 Hanover Plaza Plat 6A Replat



Created by The City of Columbia - Community Development Department

Parcel Data Source: Boone County Assessor

2017 Imagery: Boone County Assessor's Office

Hillshade Data: Boone County GIS