

Case # 101-2025 - 5201 Ewing Lane Final Plat



Parcel Data Source: Boone County Assessor

Created by The City of Columbia - Community Development Department



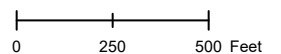
Columbia City Limit

City Property

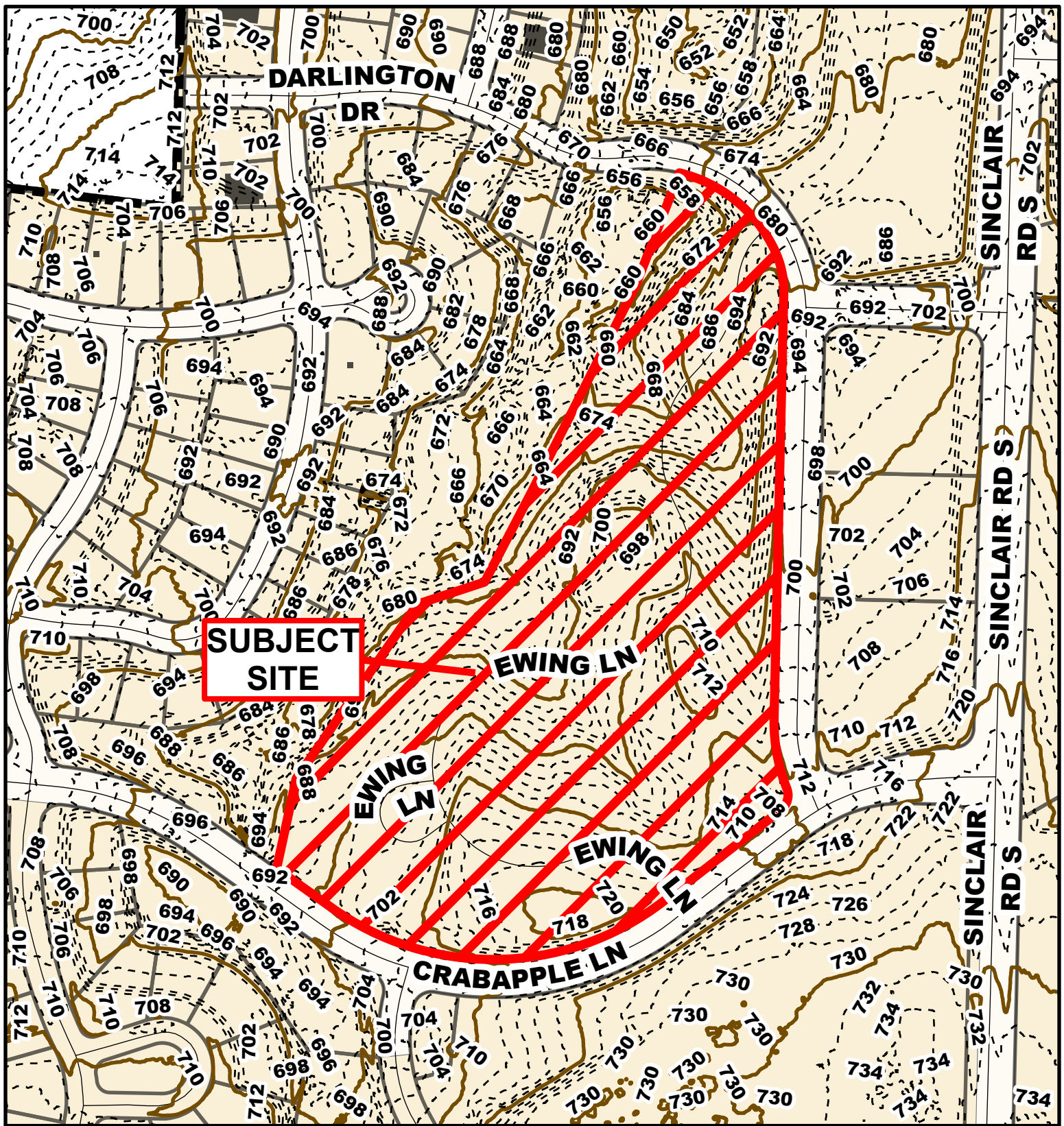
City Zoning

Parcels

N



2024 Imagery: NearMap







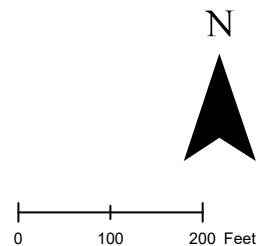
Case # 101-2025 - 5201 Ewing Lane Final Plat

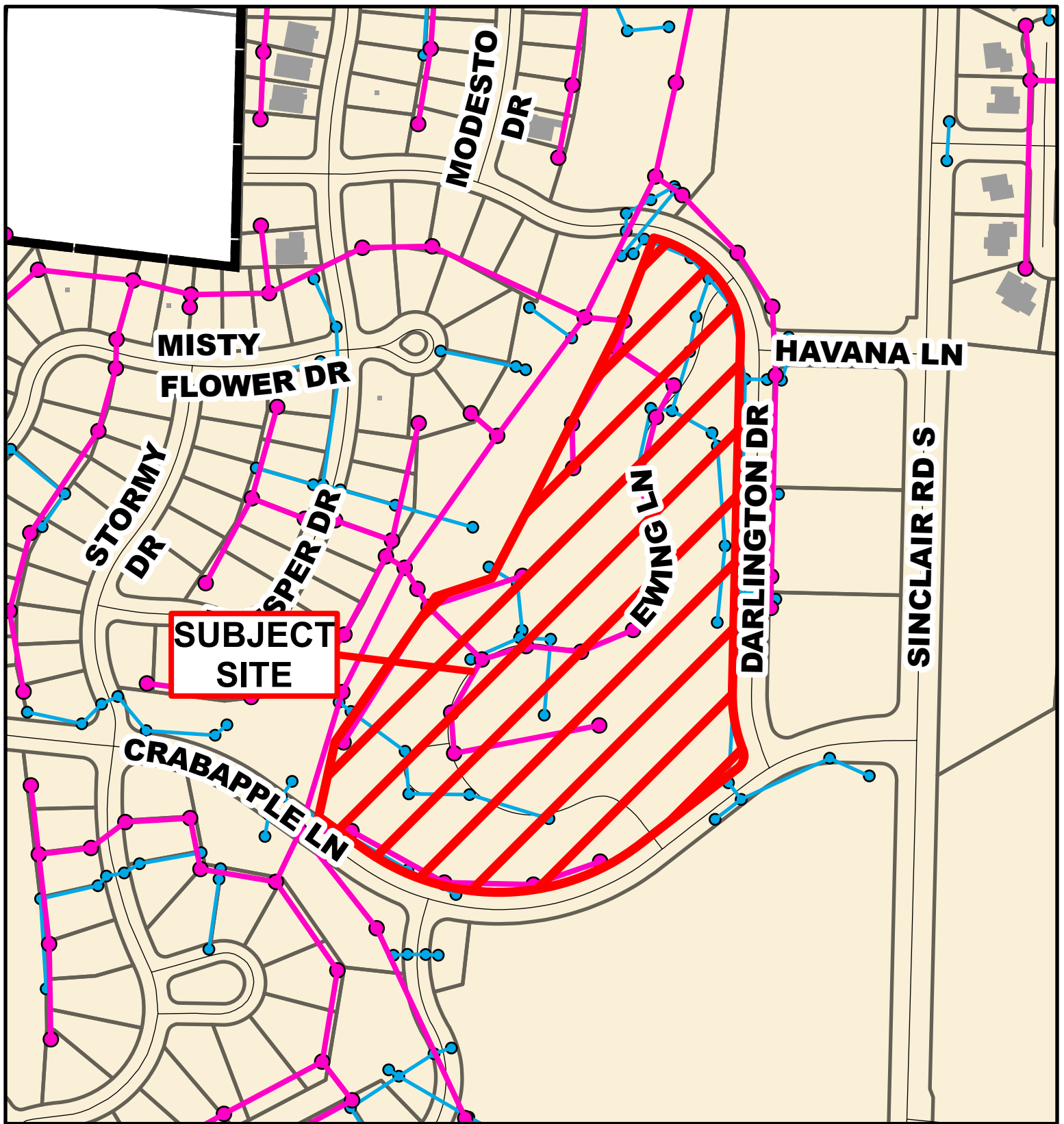


Parcel Data Source: Boone County Assessor

Created by The City of Columbia - Community Development Department

-  10 Foot Contour Lines
-  2 Foot Contour Lines
-  City of Columbia
-  Parcels





Case # 101-2025 - 5201 Ewing Lane

Final Plat



Parcel Data Source: Boone County Assessor
Created by The City of Columbia - Community Development Department

- City Sanitary Line
- City Storm Lines
- Parcels
-  Columbia City Limit

