





Legend

-  Water Territory
-  Proposed Southeast Zone
-  Roads
-  Parcel Poly Lines



Southeast Pressure Zone Boundary	
Project Diagram	
1 inch = 2,500 feet	Date: 5/4/2022

Drawn: KJS