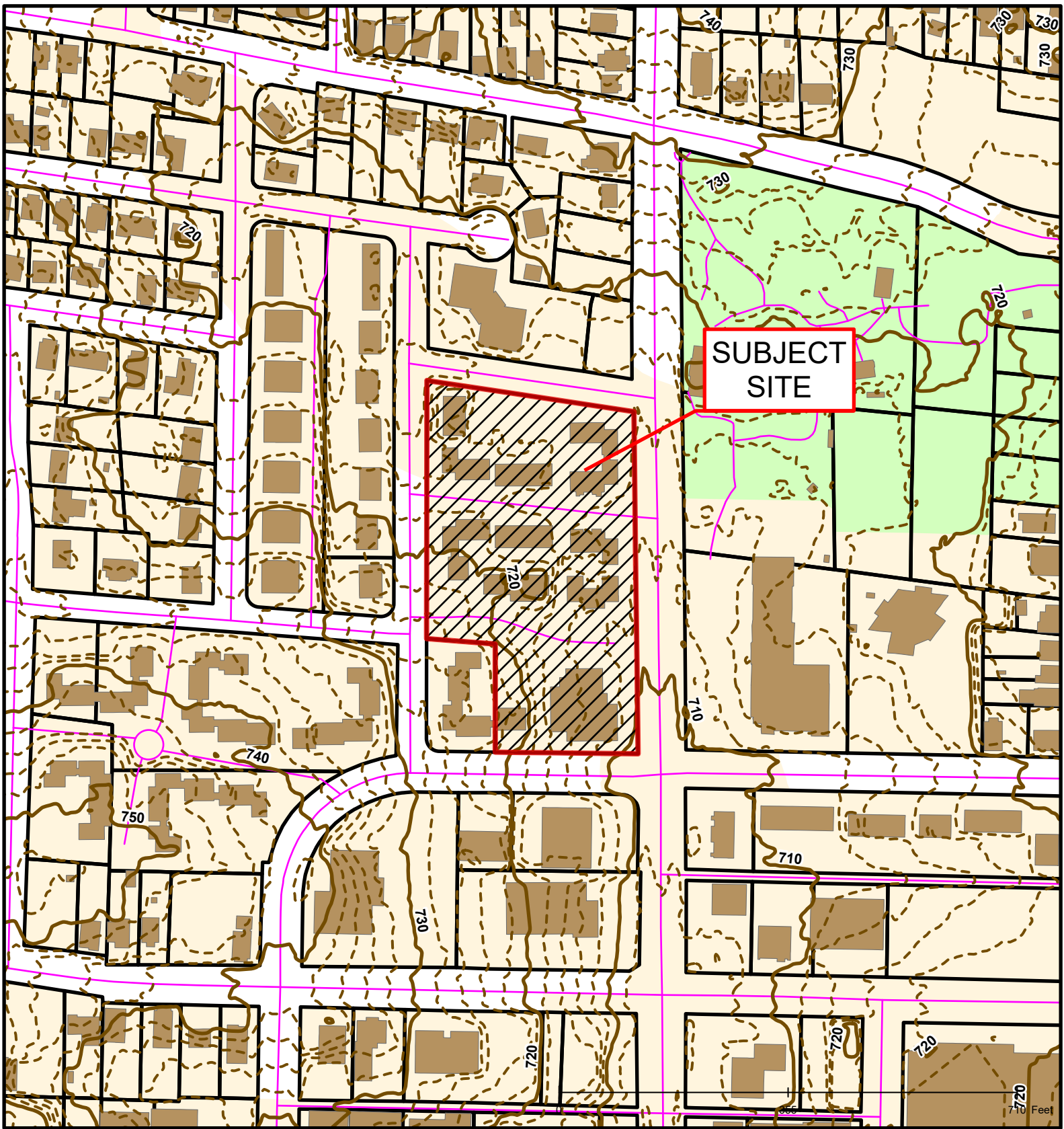


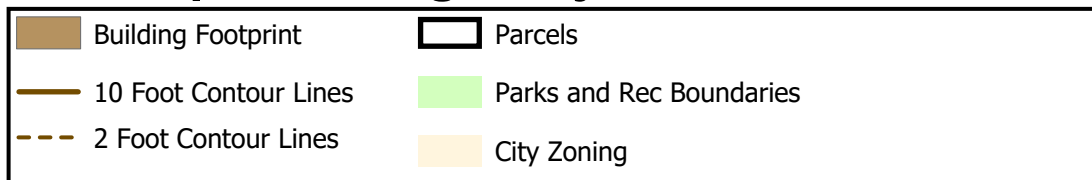
#12-2020 Providence Walkway Plat 1 Replat, Design Adjustments

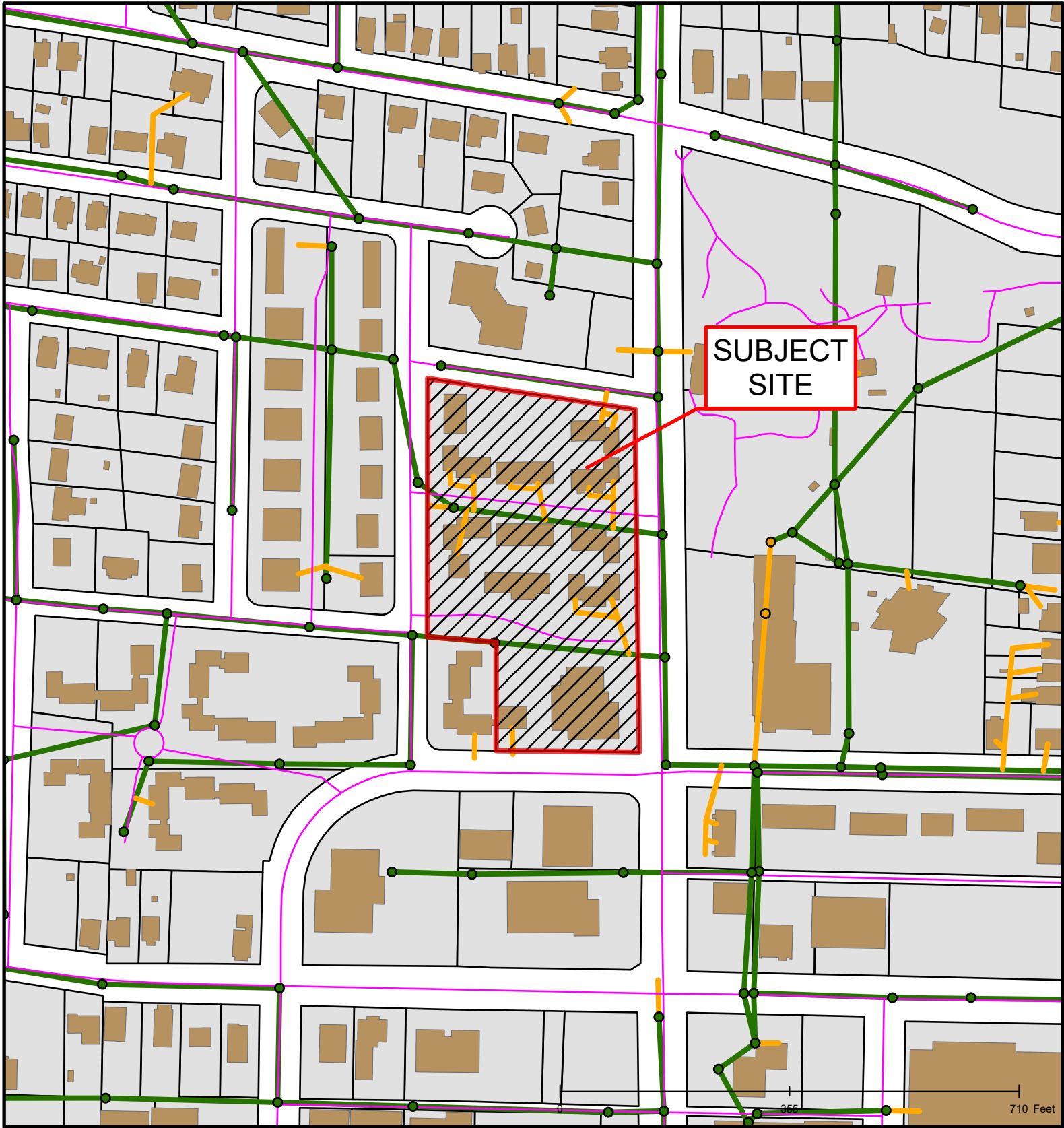
City Zoning	Parcels
Columbia City Limit	





#12-2020 Providence Walkway Plat 1 Replat, Design Adjustments





#12-2020 Providence Walkway Plat 1 Replat, Design Adjustments



Created by The City of Columbia - Community Development Department

Parcel Data Source: Boone County Assessor

2017 Imagery: Boone County Assessor's Office

Hillshade Data: Boone County GIS