

# Case # 146-2024 - 200 W. Old Plank Road Final Plat



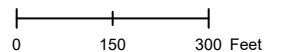
- Columbia City Limit
- City Zoning
- City Property
- Parcels

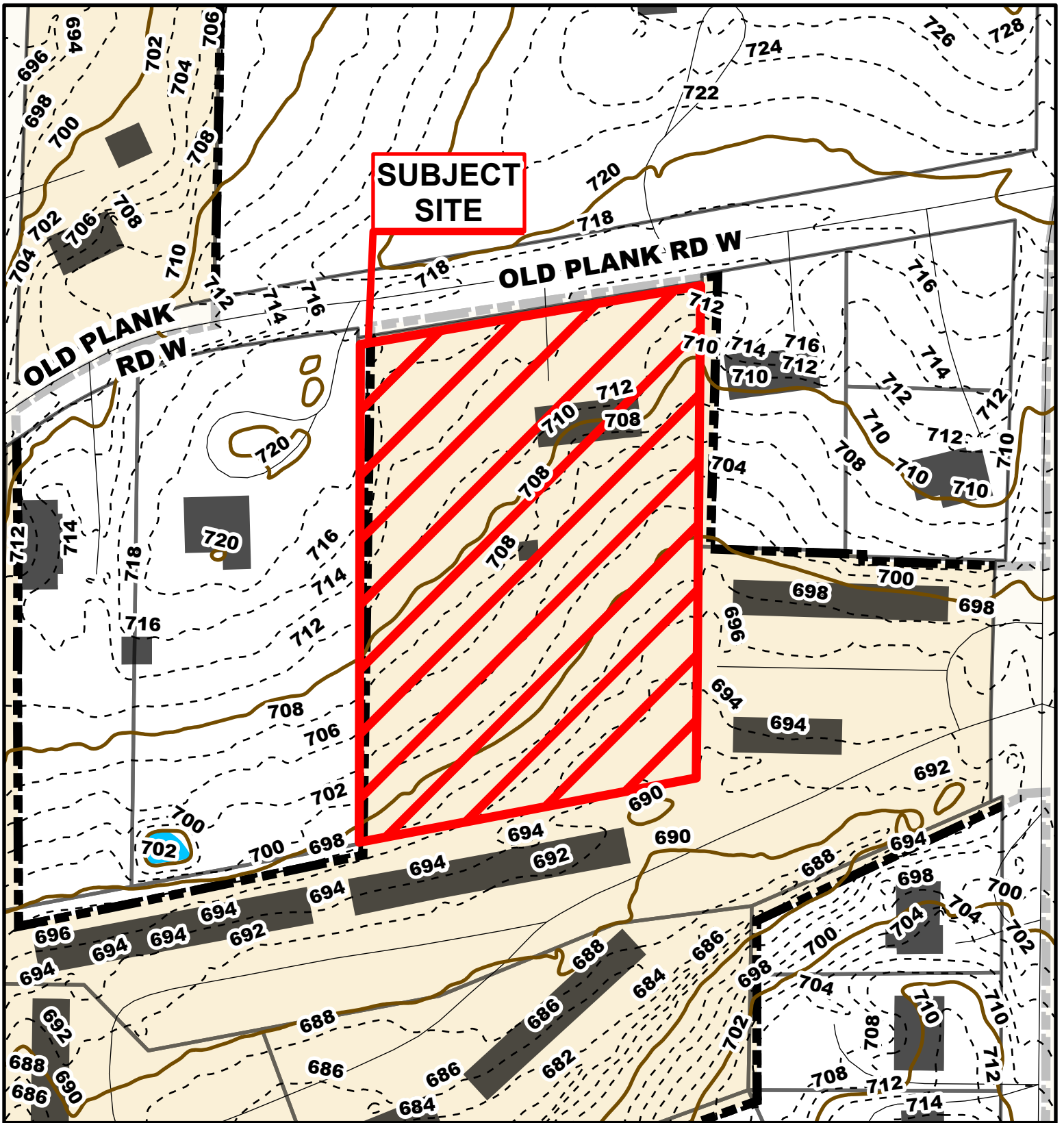


Parcel Data Source: Boone County Assessor

Created by The City of Columbia - Community Development Department

2022 Imagery: NearMap



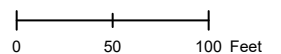


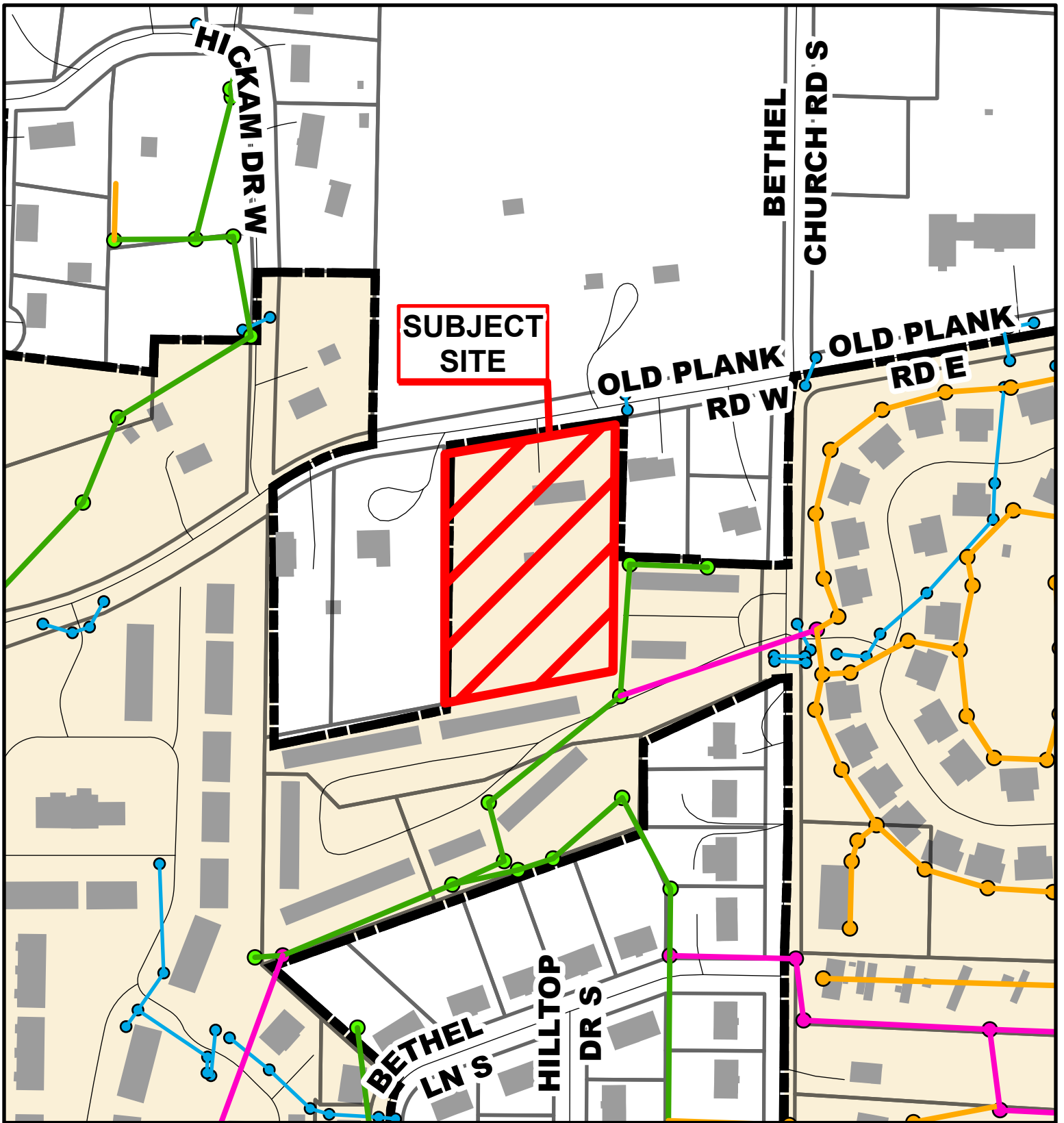
# Case # 146-2024 - 200 W. Old Plank Road

## Final Plat



- 10 Foot Contour Lines
- 2 Foot Contour Lines
- City of Columbia
- Parcels





## Case # 146-2024 - 200 W. Old Plank Road

### Final Plat



- City Sanitary Line
- BCRSD Sanitary Line
- Private Sanitary Line
- City Storm Lines
- Parcels
- Columbia City Limit

Parcel Data Source: Boone County Assessor

Created by The City of Columbia - Community Development Department

