



# Case # 271-2022 - 1605 & 1607 Westwinds Drive Street Vacation

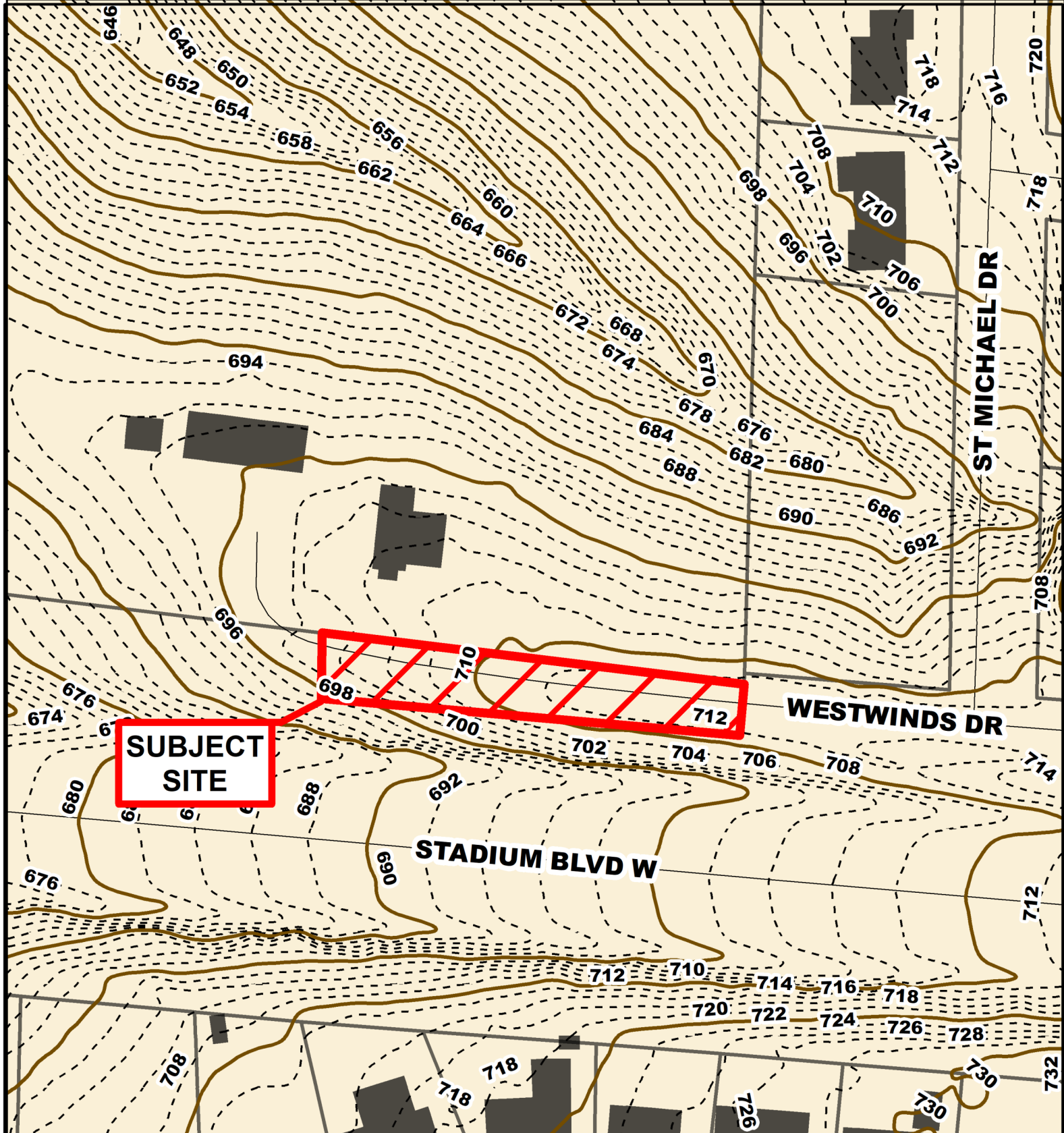


1 inch = 150 feet

2021 NearMap Aerial Photo

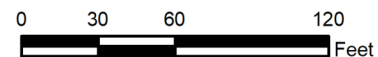
Parcel Data Source: Boone County Assessor

Created by The City of Columbia - Community Development Department

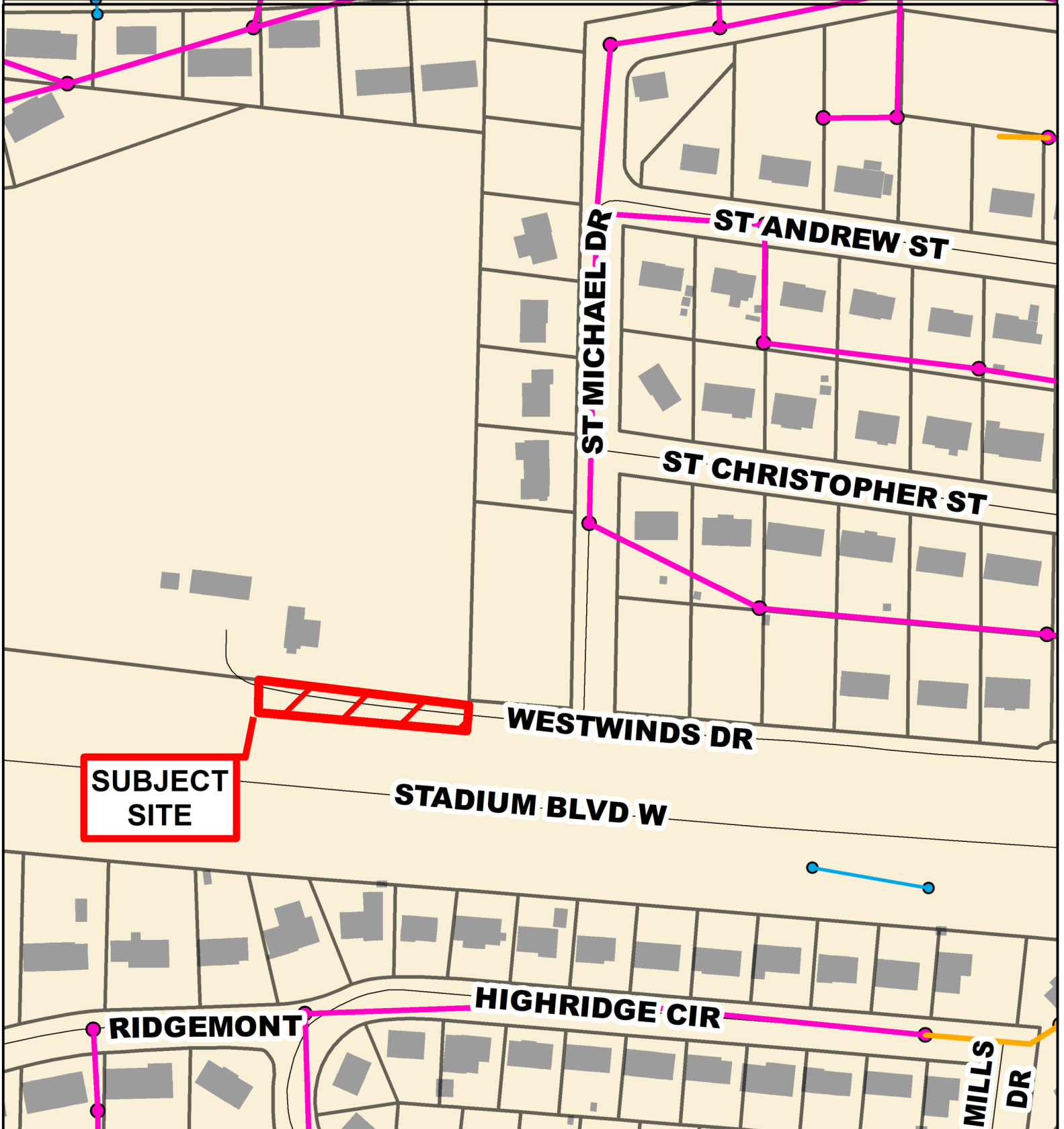


# Case # 274-2022 -1605 & 1607 Westwinds Drive Street Vacation

- 10 Foot Contour Lines
- 2 Foot Contour Lines
- Parcels




1 inch = 75 feet



## Case # 271-2022 - 1605 & 1607 Westwinds Drive Street Vacation

- City Sanitary Line
- City Storm Lines
- Private Sanitary Line
- Parcels



1 inch = 150 feet

Parcel Data Source: Boone County Assessor

Created by The City of Columbia - Community Development Department