
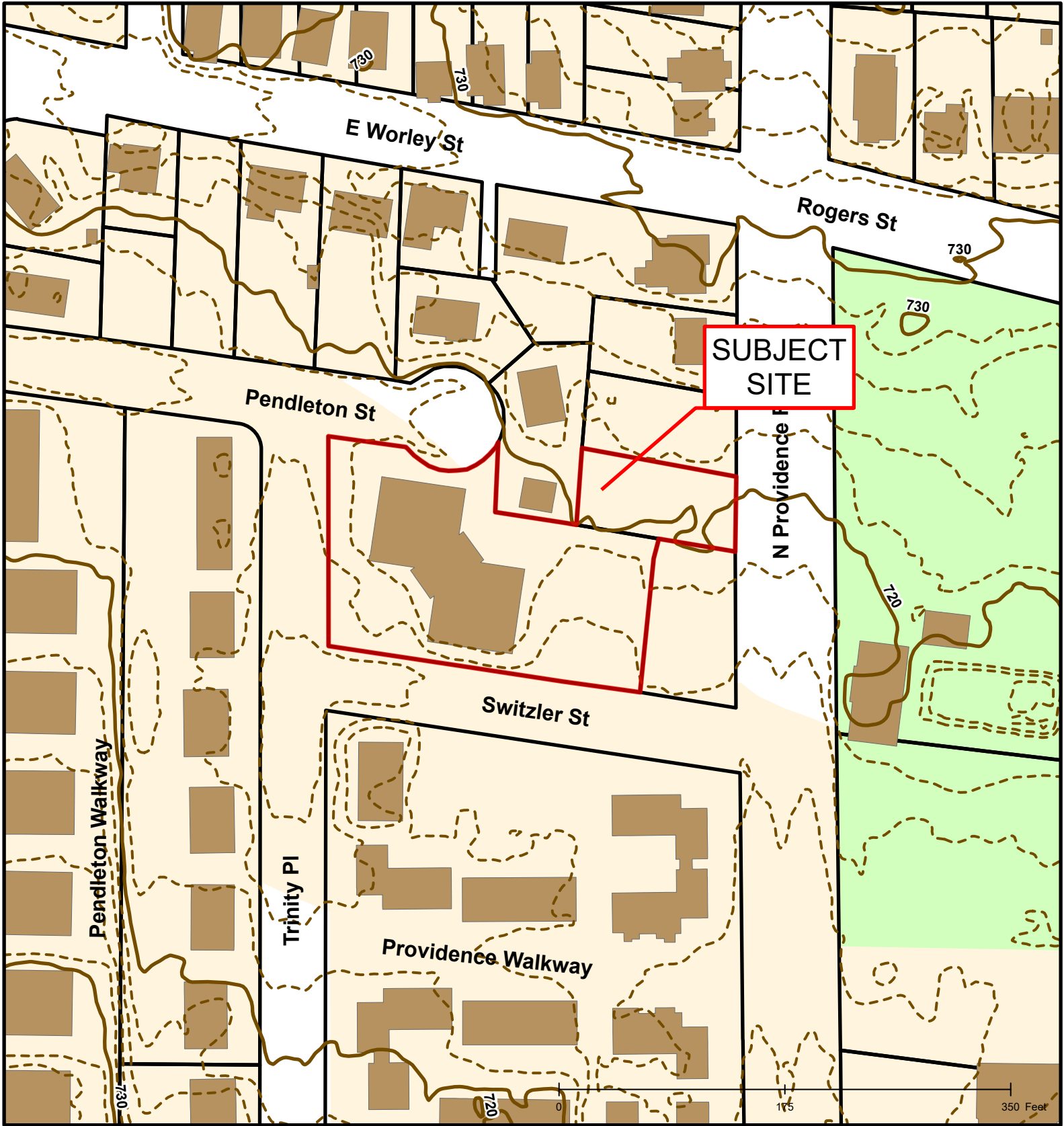


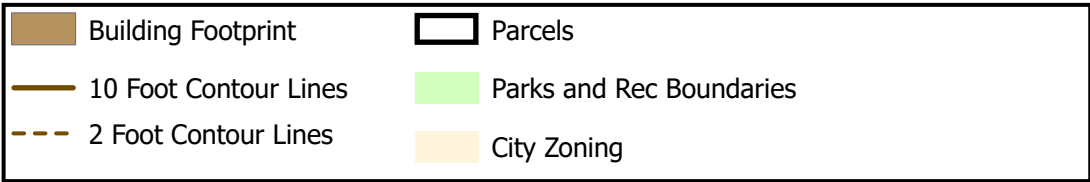


## #39-2020: 201 Switzler St & 209 Switzler St Zoning Map Amendment





## #39-2020: 201 Switzler St & 209 Switzler St Zoning Map Amendment



Created by The City of Columbia - Community Development Department

Parcel Data Source: Boone County Assessor

2017 Imagery: Boone County Assessor's Office

Hillshade Data: Boone County GIS



# #39-2020: 201 Switzler St & 209 Switzler St Zoning Map Amendment

City Sanitary Structure	Private Sanitary Line
Private Sanitary Structure	Columbia City Limit
City Sanitary Line	Building Footprint



Created by The City of Columbia - Community Development Department

Parcel Data Source: Boone County Assessor

2017 Imagery: Boone County Assessor's Office

Hillshade Data: Boone County GIS