



Hwy K

Howard Orchard Rd

HWY KK

Hwy K

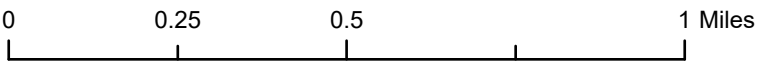
Katy Trl

Perche Creek

S Star School Rd


Wetlands Treatment Unit 3


Pump Station



Scale

Legend

 City Boundary



Location Map

Wetlands Treatment Unit 3 Pump Station

Scale: As Shown

Drawn: J.K.M.

Date: 10/21/2021

2019 Orthophoto Source: Boone County, MO