

#236-19: Ripley Street Subdivision Replat

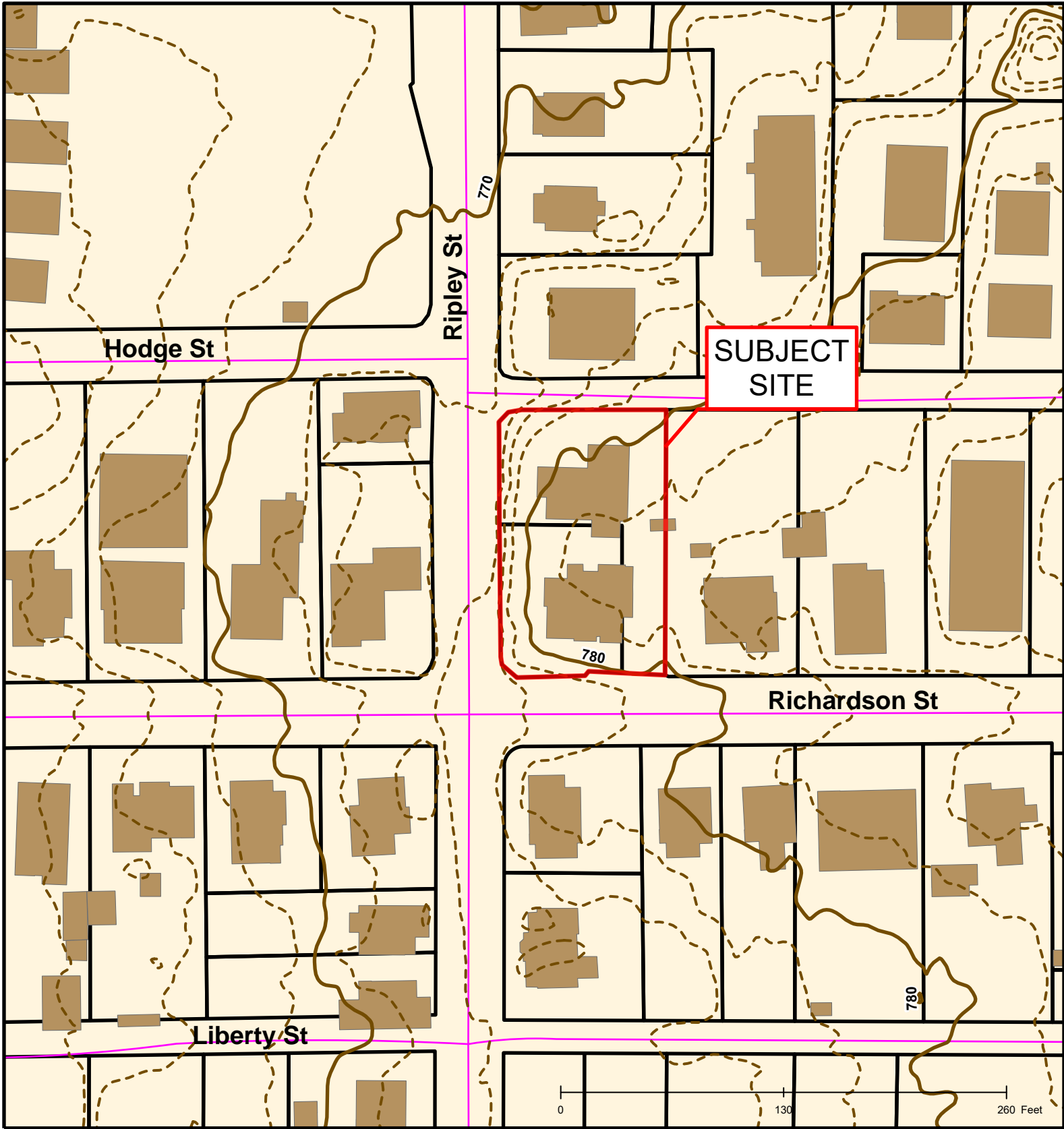


Created by The City of Columbia - Community Development Department

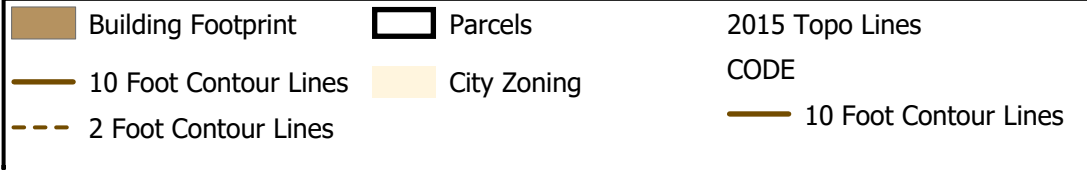
Parcel Data Source: Boone County Assessor

2017 Imagery: Boone County Assessor's Office

Hillshade Data: Boone County GIS



#236-19: Ripley Street Subdivision Replat

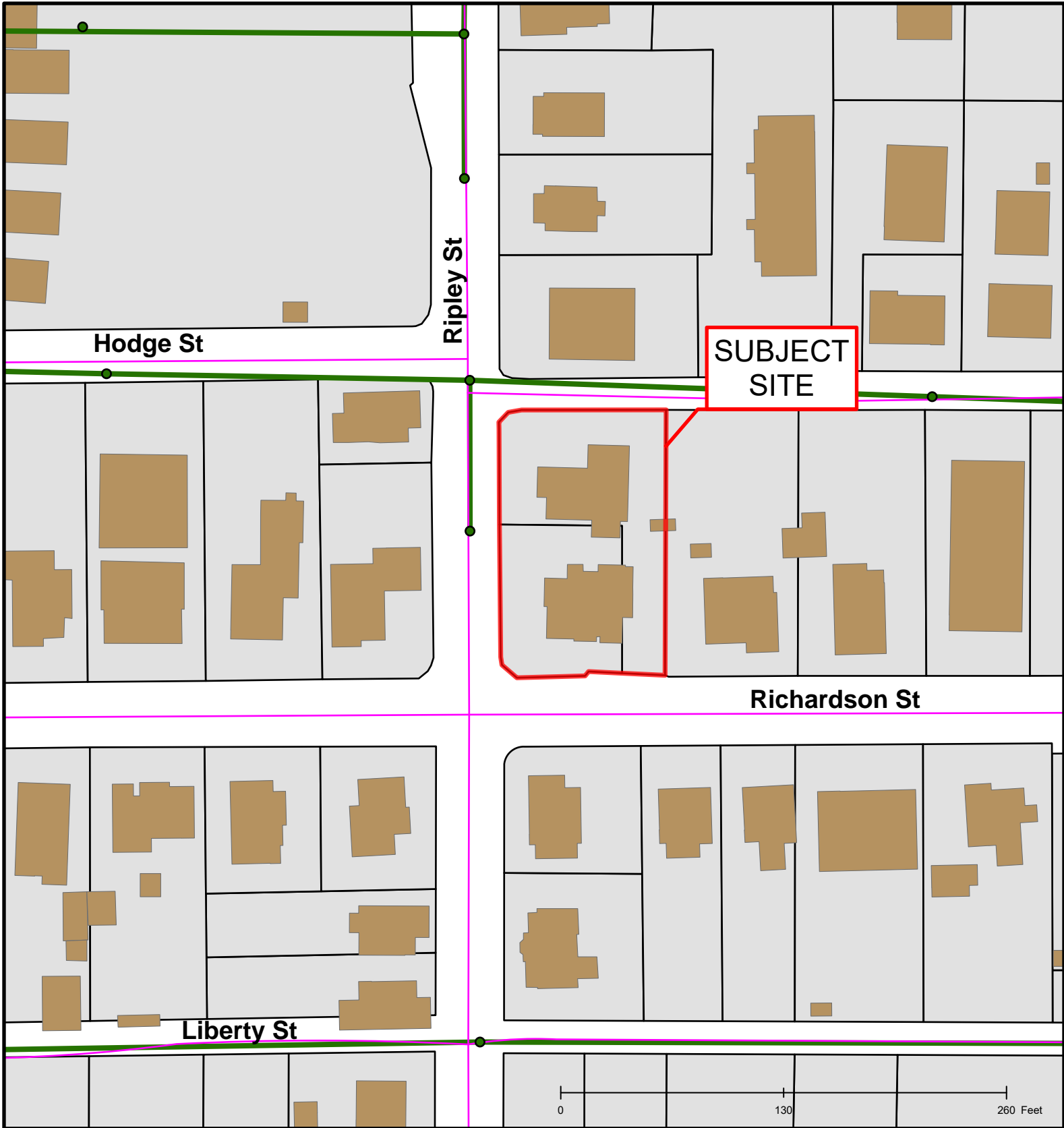


Created by The City of Columbia - Community Development Department

Parcel Data Source: Boone County Assessor

2017 Imagery: Boone County Assessor's Office

Hillshade Data: Boone County GIS



#236-19: Ripley Street Subdivision Replat

