

Summary Report

22 February 2022 - 17 April 2023

City of Columbia, MO

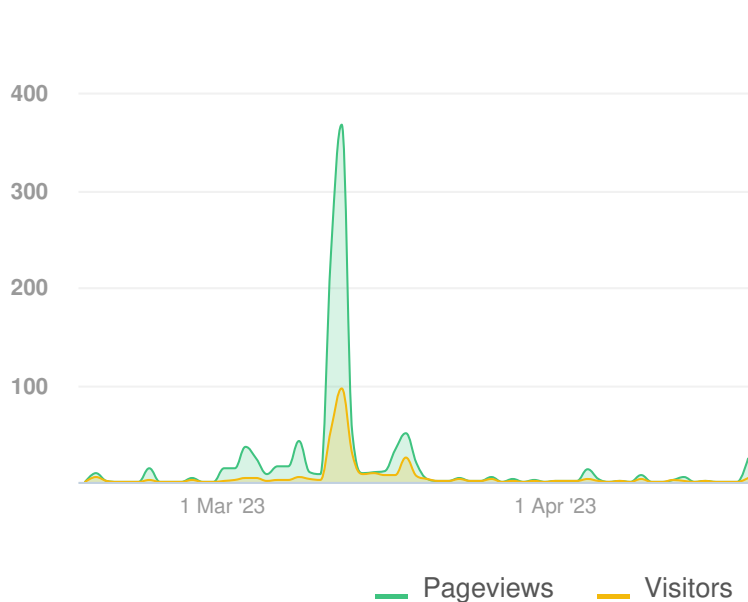
PROJECTS SELECTED: 1

Route K and Old Plank Road Roundabout

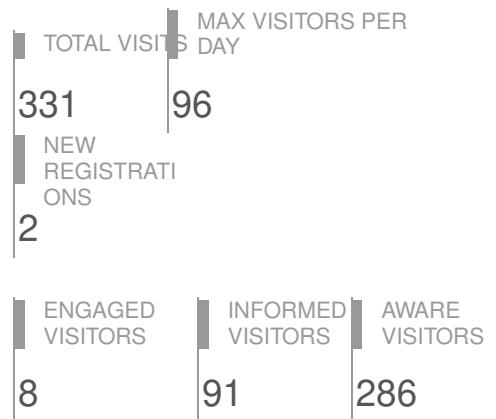
FULL LIST AT THE END OF THE REPORT



Visitors Summary



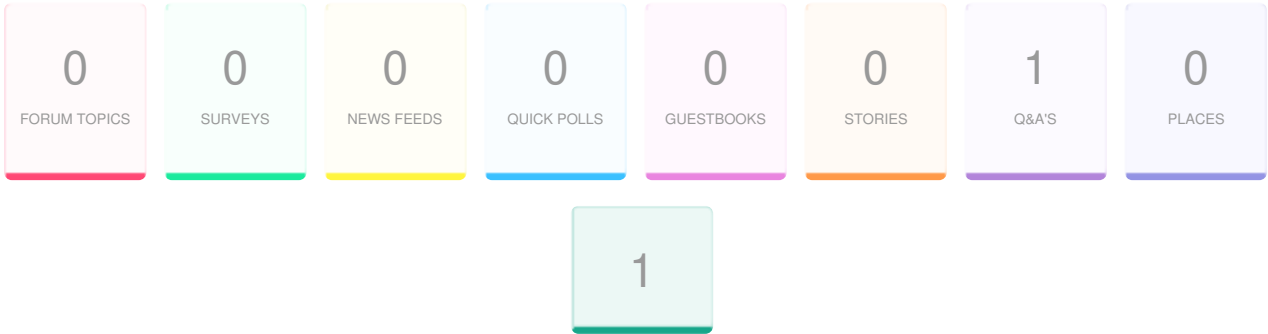
Highlights



PARTICIPANT SUMMARY

ENGAGED	8 ENGAGED PARTICIPANTS			(%)
INFORMED	Registered	Unverified	Anonymous	
	Contributed on Forums	0	0	0
	Participated in Surveys	0	0	0
	Contributed to Newsfeeds	0	0	0
AWARE	Participated in Quick Polls	0	0	0
	Posted on Guestbooks	0	0	0
	Contributed to Stories	0	0	0
	Asked Questions	2	2	0
	Placed Pins on Places	0	0	0
	Contributed to Ideas	4	0	0
<i>* A single engaged participant can perform multiple actions</i>			<i>* Calculated as a percentage of total visits to the Project</i>	
Route K and Old Plank Roa... 8 (2.8%)				
ENGAGED	91 INFORMED PARTICIPANTS			(%)
INFORMED	Participants			
	Viewed a video	0		
	Viewed a photo	0		
	Downloaded a document	50		
AWARE	Visited the Key Dates page	5		
	Visited an FAQ list Page	0		
	Visited Instagram Page	0		
	Visited Multiple Project Pages	82		
	Contributed to a tool (engaged)	8		
<i>* A single informed participant can perform multiple actions</i>			<i>* Calculated as a percentage of total visits to the Project</i>	
Route K and Old Plank Roa... 91 (31.8%)				
ENGAGED	286 AWARE PARTICIPANTS			
INFORMED	Participants			
	Visited at least one Page	286		
AWARE	<i>* Aware user could have also performed an Informed or Engaged Action</i>			<i>* Total list of unique visitors to the project</i>
	Route K and Old Plank Roa... 286			

ENGAGEMENT TOOLS SUMMARY



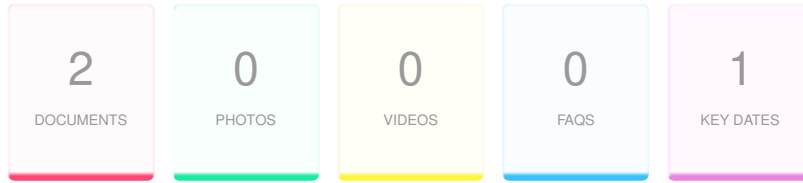
Q & A SUMMARY	
1	Q&As
4	Contributors
4	Questions

TOP 3 Q & A BASED ON CONTRIBUTORS
<p>4</p> <p>Contributors to</p> <hr style="width: 20%; margin: 0 auto;"/> <p>Questions</p>

IDEAS SUMMARY	
1	Ideas
4	Contributors
4	Contributions

TOP 3 IDEAS BASED ON CONTRIBUTORS
<p>4</p> <p>Contributed to</p> <hr style="width: 20%; margin: 0 auto;"/> <p>Comments</p>

INFORMATION WIDGET SUMMARY



DOCUMENTS	
2	Documents
50	Visitors
78	Downloads

TOP 3 DOCUMENTS BASED ON DOWNLOADS	
46 Downloads	32 Downloads
Route K and Old Plank Road roundabout design diagrams.pdf	Route K and Old Plank Road roundabout location map.pdf

KEY DATES	
1	Key Dates
5	Visitors
5	Views

TOP 3 KEY DATES BASED ON VIEWS	
5 Views	
Route K and Old Plank Road Roundabout	

TRAFFIC SOURCES OVERVIEW

REFERRER URL	Visits
m.facebook.com	92
www.komu.com	33
www.google.com	31
www.como.gov	25
l.facebook.com	15
lm.facebook.com	12
www.bing.com	3
duckduckgo.com	2
android-app	1
inception.kmiz.com	1
search.yahoo.com	1
www.columbiamissourian.com	1
www.facebook.com	1

SELECTED PROJECTS - FULL LIST

PROJECT TITLE	AWARE	INFORMED	ENGAGED
Route K and Old Plank Road Roundabout	286	91	8

<p>20 Feb 2023</p> <p>shbaumer</p>	<p>Construction bias favors Break Time Over Leatherwood Hills. This is unjust development favors a massive corporation.</p> <p>The design and location of the project reduces access to Leatherwood Hill. The traffic circle greatly favors directing drivers towards the Break Time instead. This plan for development unjustly favors direct access to the multi-million dollar corporation over the small, locally-owned business.</p>
<p>VOTES</p> <p>1</p>	

<p>09 Mar 2023</p> <p>Sarahj</p>	<p>Outside City Limits?</p> <p>From what I can find from ward maps, this looks to be outside of the 6th ward. Why are we spending time and energy coming up for solutions to problems that don't actually lie inside city limits? According to property records, the city of Columbia ends with the properties on Daycrew Loop. Why are we doing road work outside of our city? Is there a lack of projects inside city limits that we can work on?</p>
<p>VOTES</p> <p>1</p>	