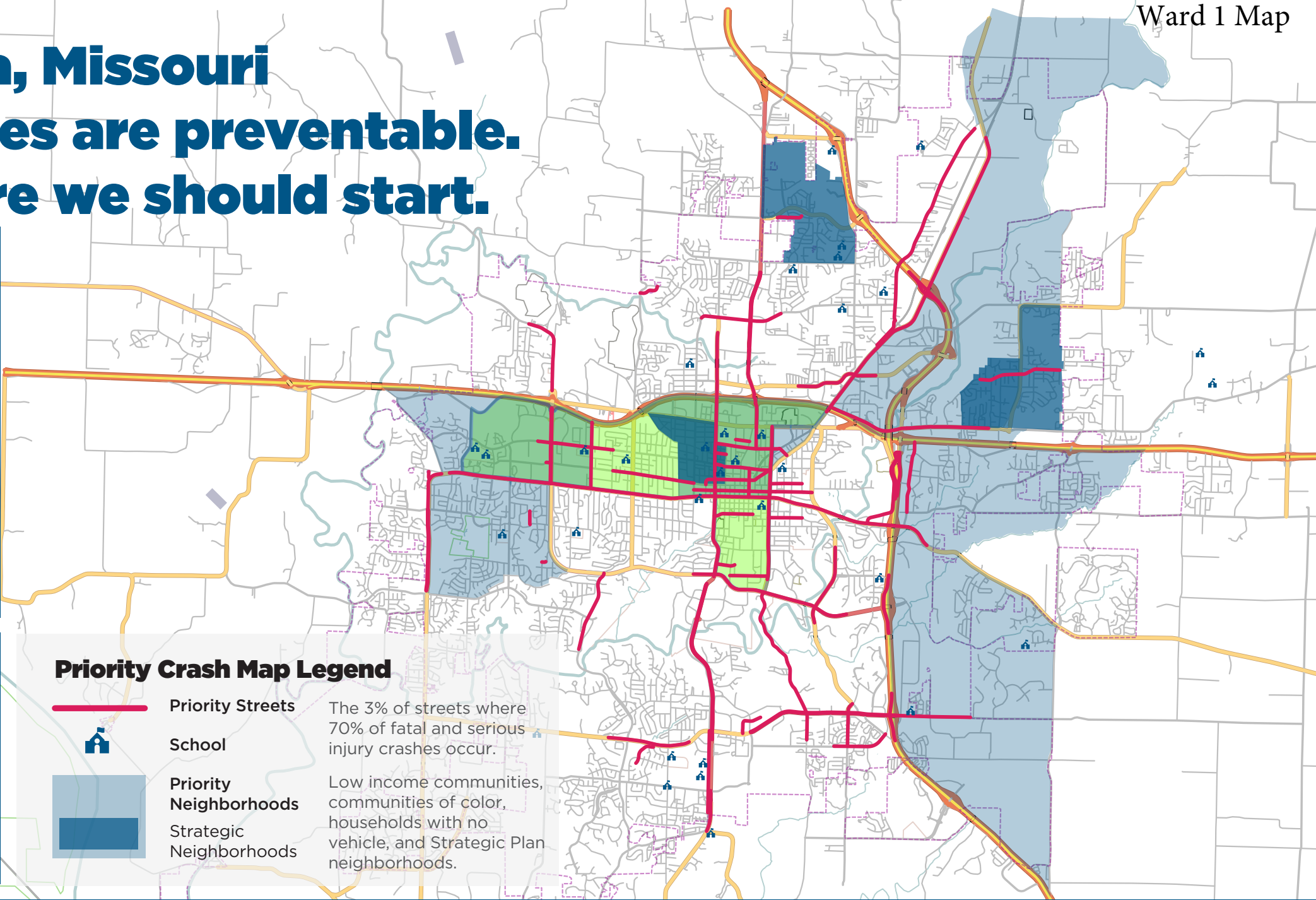


In Columbia, Missouri these crashes are preventable. Here's where we should start.

70%
of Columbia's
fatal and serious
injury crashes
happen on only
3%
of our streets.

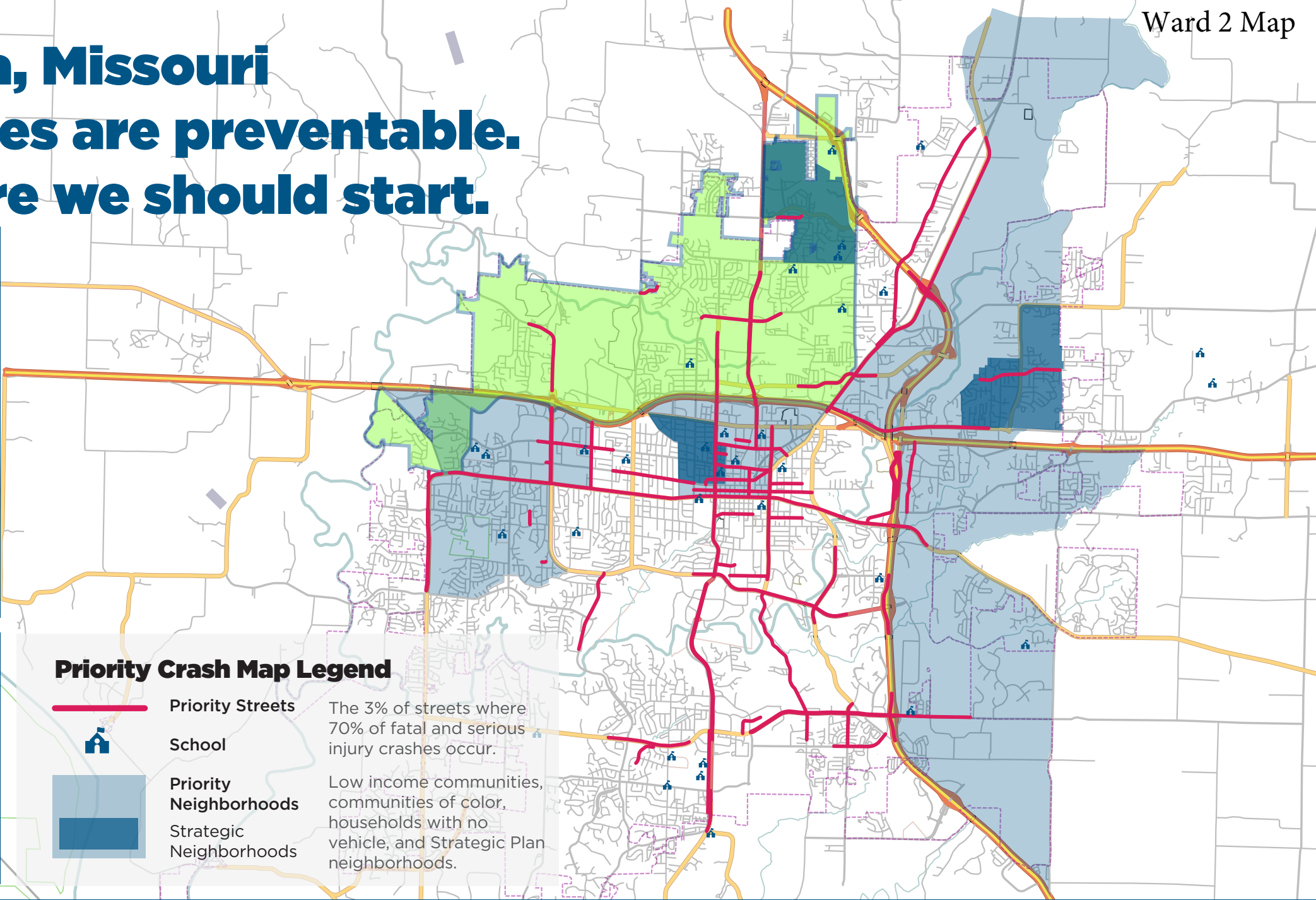
16%
of these Priority Streets
are in Priority
Neighborhoods.



In Columbia, Missouri these crashes are preventable. Here's where we should start.

70%
of Columbia's
fatal and serious
injury crashes
happen on only
3%
of our streets.

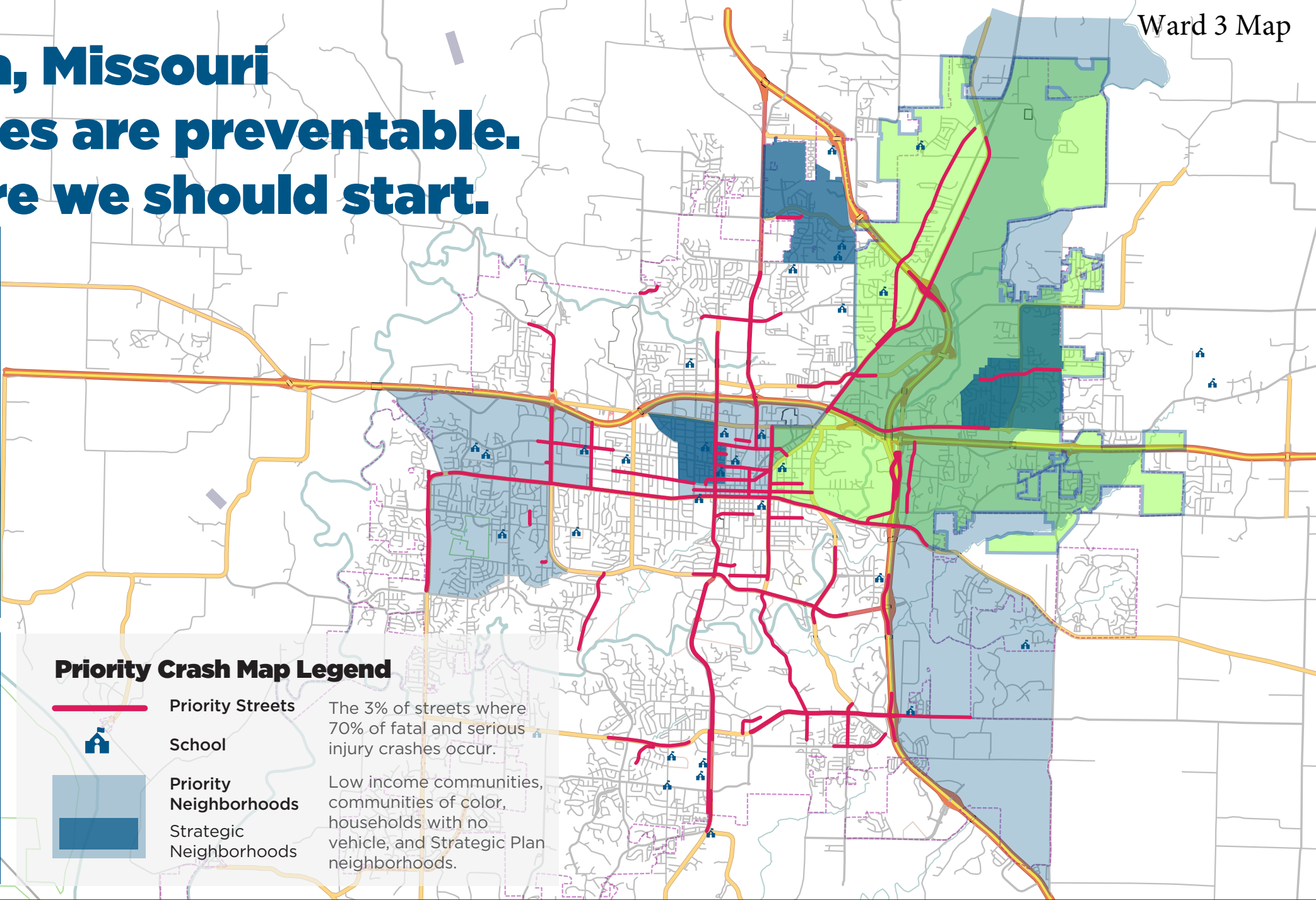
16%
of these Priority Streets
are in Priority
Neighborhoods.



In Columbia, Missouri these crashes are preventable. Here's where we should start.

70%
of Columbia's
fatal and serious
injury crashes
happen on only
3%
of our streets.

16%
of these Priority Streets
are in Priority
Neighborhoods.



In Columbia, Missouri these crashes are preventable. Here's where we should start.

70%

of Columbia's
fatal and serious
injury crashes
happen on only

3%

of our streets.

16%

of these Priority Streets
are in Priority
Neighborhoods.

Priority Crash Map Legend



Priority Streets

The 3% of streets where
70% of fatal and serious
injury crashes occur.



School

Priority
Neighborhoods

Low income communities,
communities of color,
households with no
vehicle, and Strategic Plan
neighborhoods.

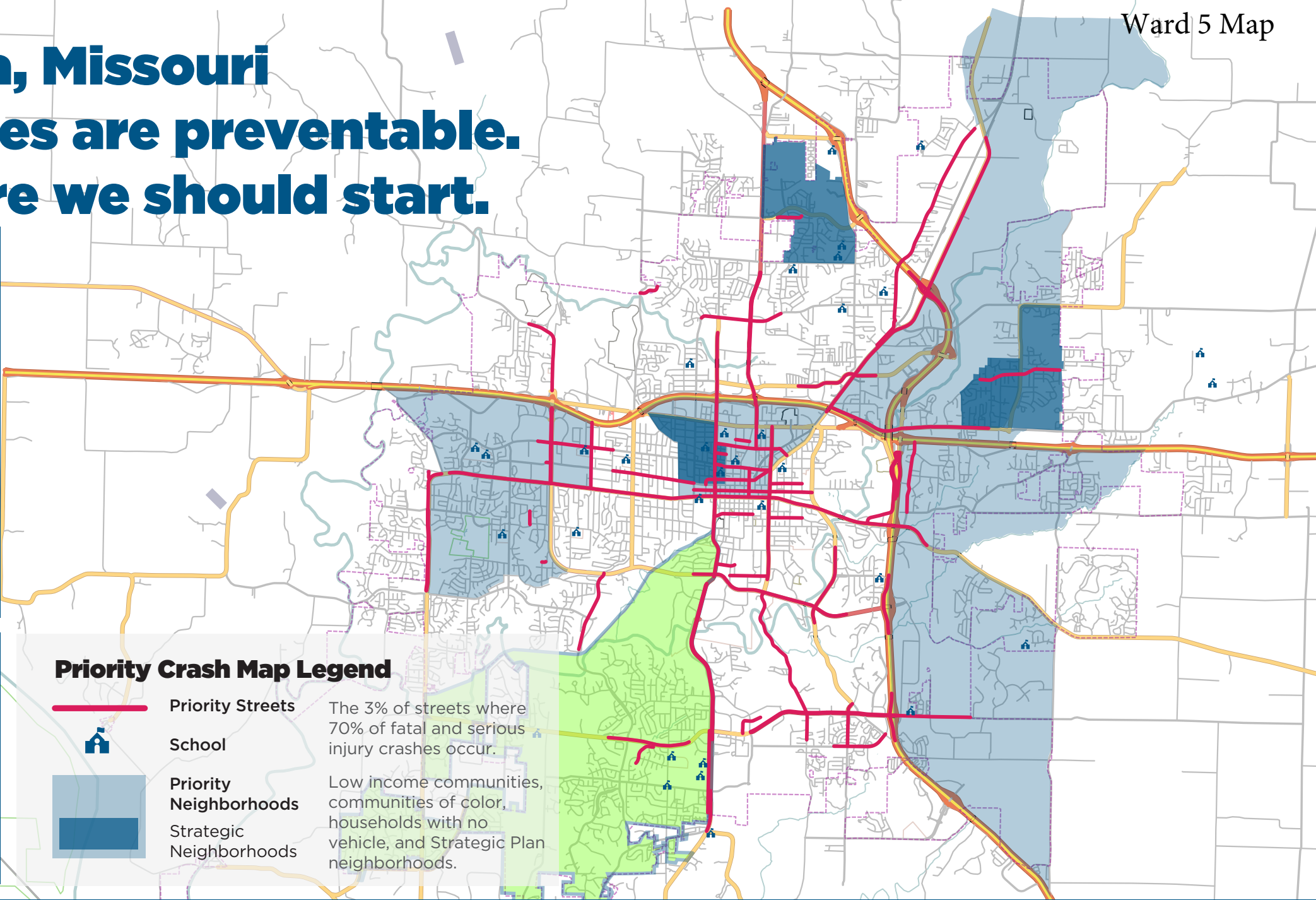
Strategic
Neighborhoods



In Columbia, Missouri these crashes are preventable. Here's where we should start.

70%
of Columbia's
fatal and serious
injury crashes
happen on only
3%
of our streets.

16%
of these Priority Streets
are in Priority
Neighborhoods.



In Columbia, Missouri these crashes are preventable. Here's where we should start.

70%
of Columbia's
fatal and serious
injury crashes
happen on only
3%
of our streets.

16%
of these Priority Streets
are in Priority
Neighborhoods.

