




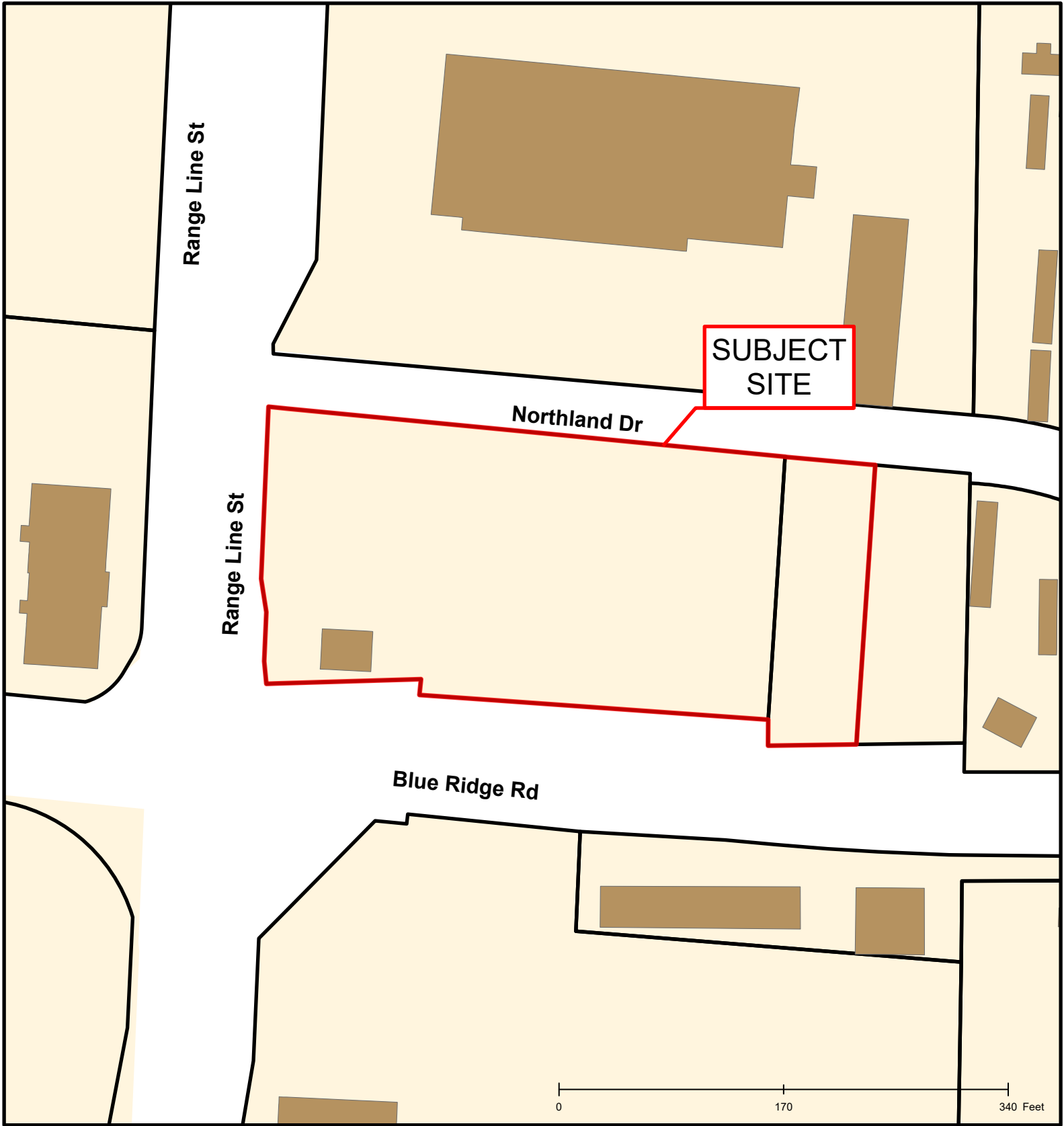


#35-21: 3206 Range Line Street Preliminary Plat



	100-Year Floodplain
	Scenic Route
	U-C Benton Stephens Urban Conservation District

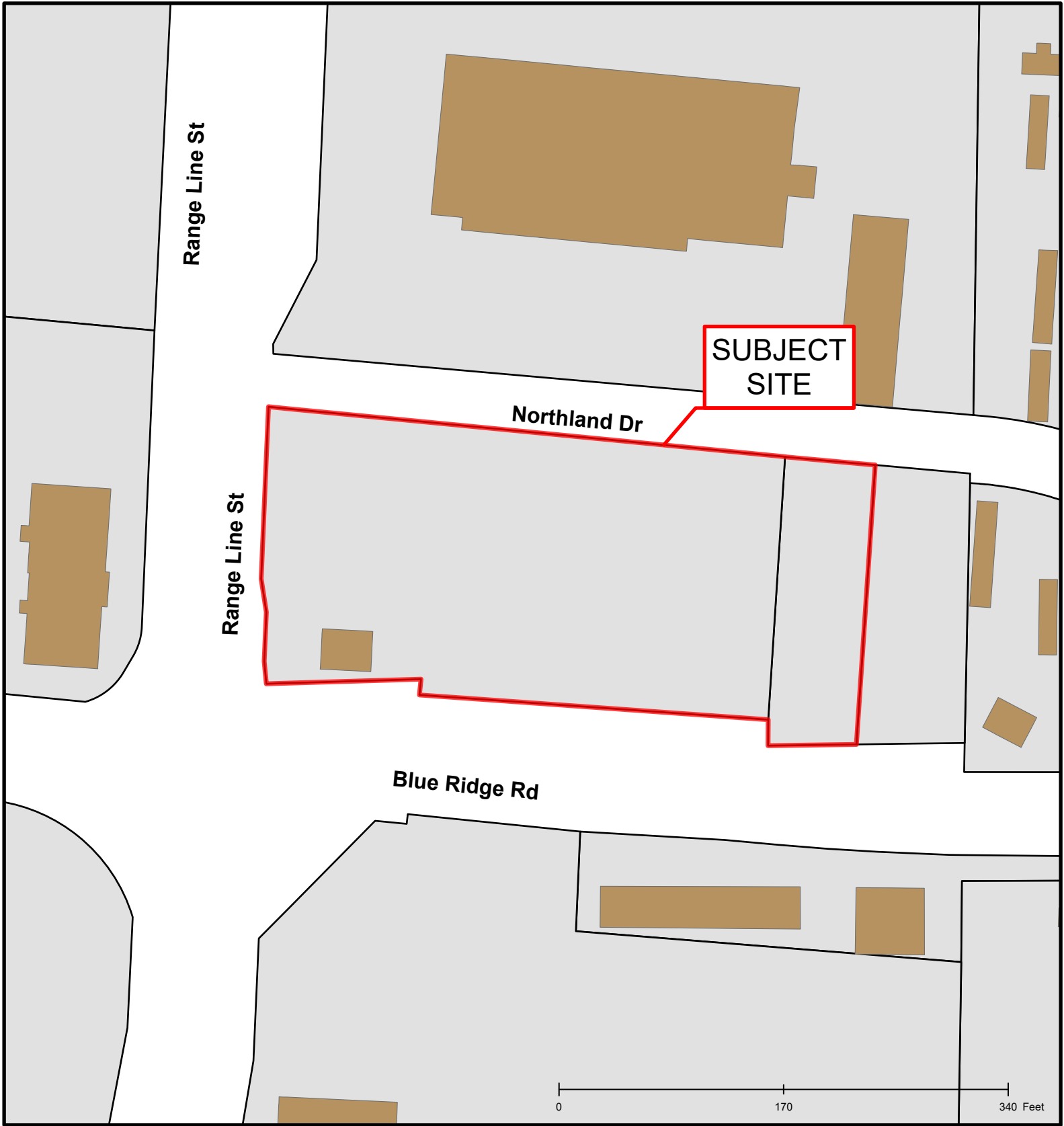




#35-21: 3206 Range Line Street Preliminary Plat

Building Footprint	Parcels	2015 Topo Lines
10 Foot Contour Lines	City Zoning	CODE
2 Foot Contour Lines		10 Foot Contour Lines





**#35-21: 3206 Range Line Street
Preliminary Plat**

● BCRSD	● UMC
● City Sanitary Structure	— BCRSD
● Private Sanitary Structure	— City Sanitary Line

