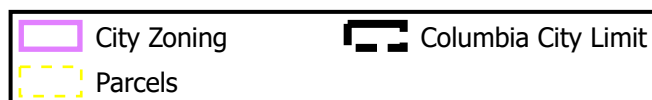


## Case #287-2021: Green Valley Drive Rezoning



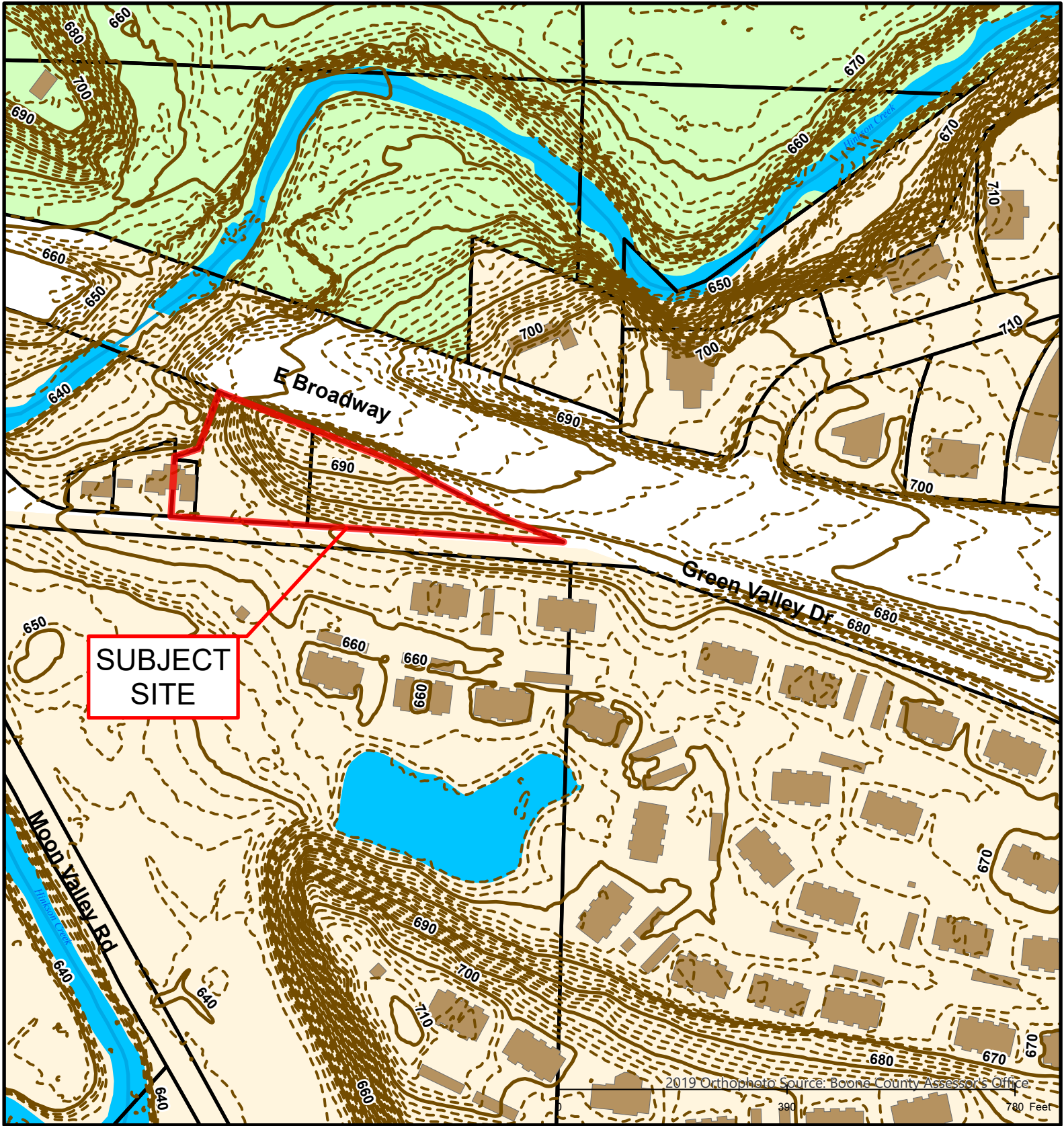
Created by The City of Columbia - Community Development Department

Parcel Data Source: Boone County Assessor

2017 Imagery: Boone County Assessor's Office

Hillshade Data: Boone County GIS

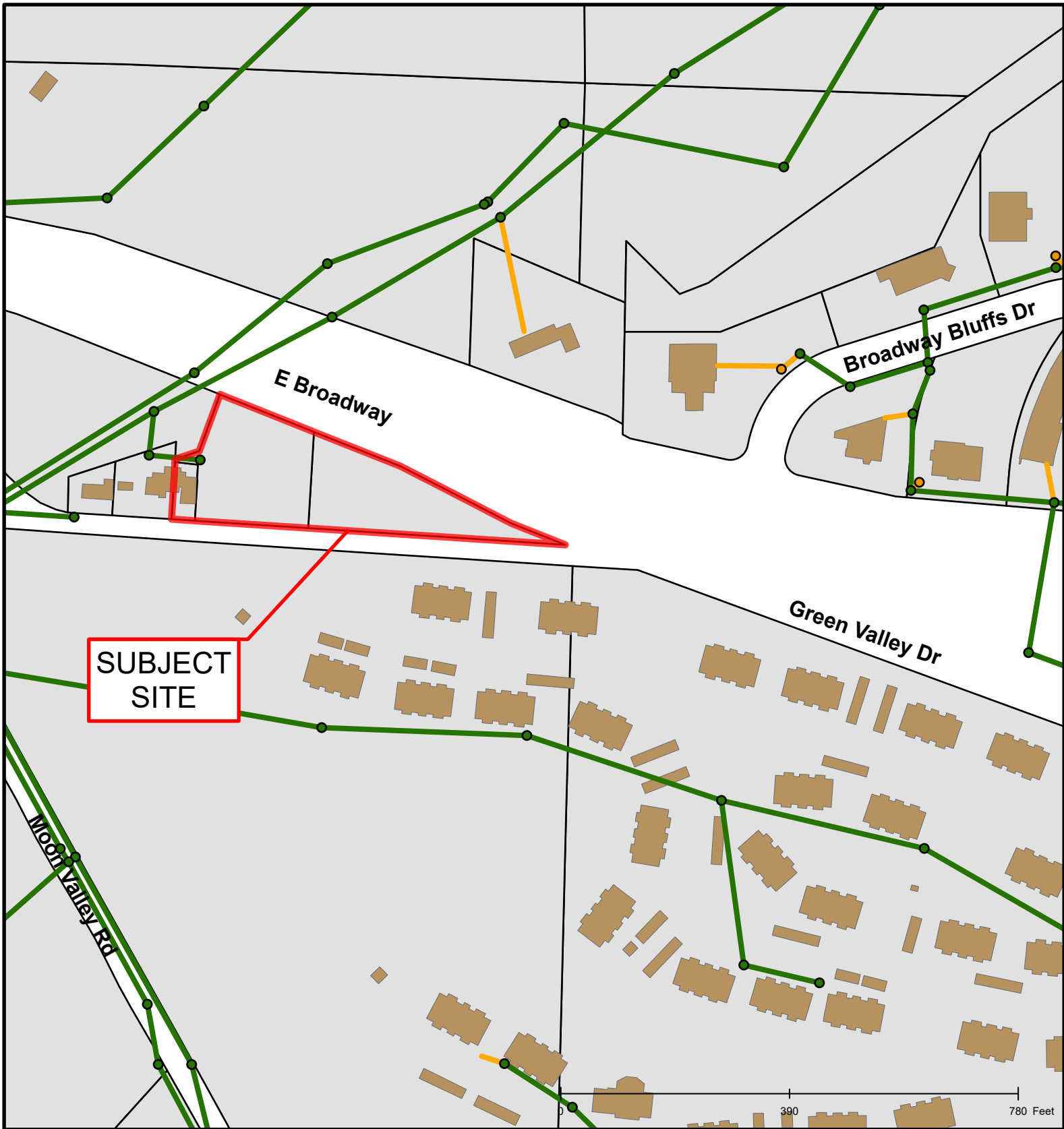




# Case #287-2021: Green Valley Drive Rezoning

Building Footprint	Parcels
10 Foot Contour Lines	Stream
2 Foot Contour Lines	Bodies of Water





## Case #287-2021: Green Valley Drive Rezoning



Created by The City of Columbia - Community Development Department

Parcel Data Source: Boone County Assessor

2017 Imagery: Boone County Assessor's Office

Hillshade Data: Boone County GIS