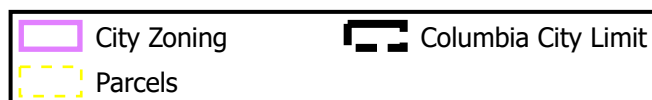
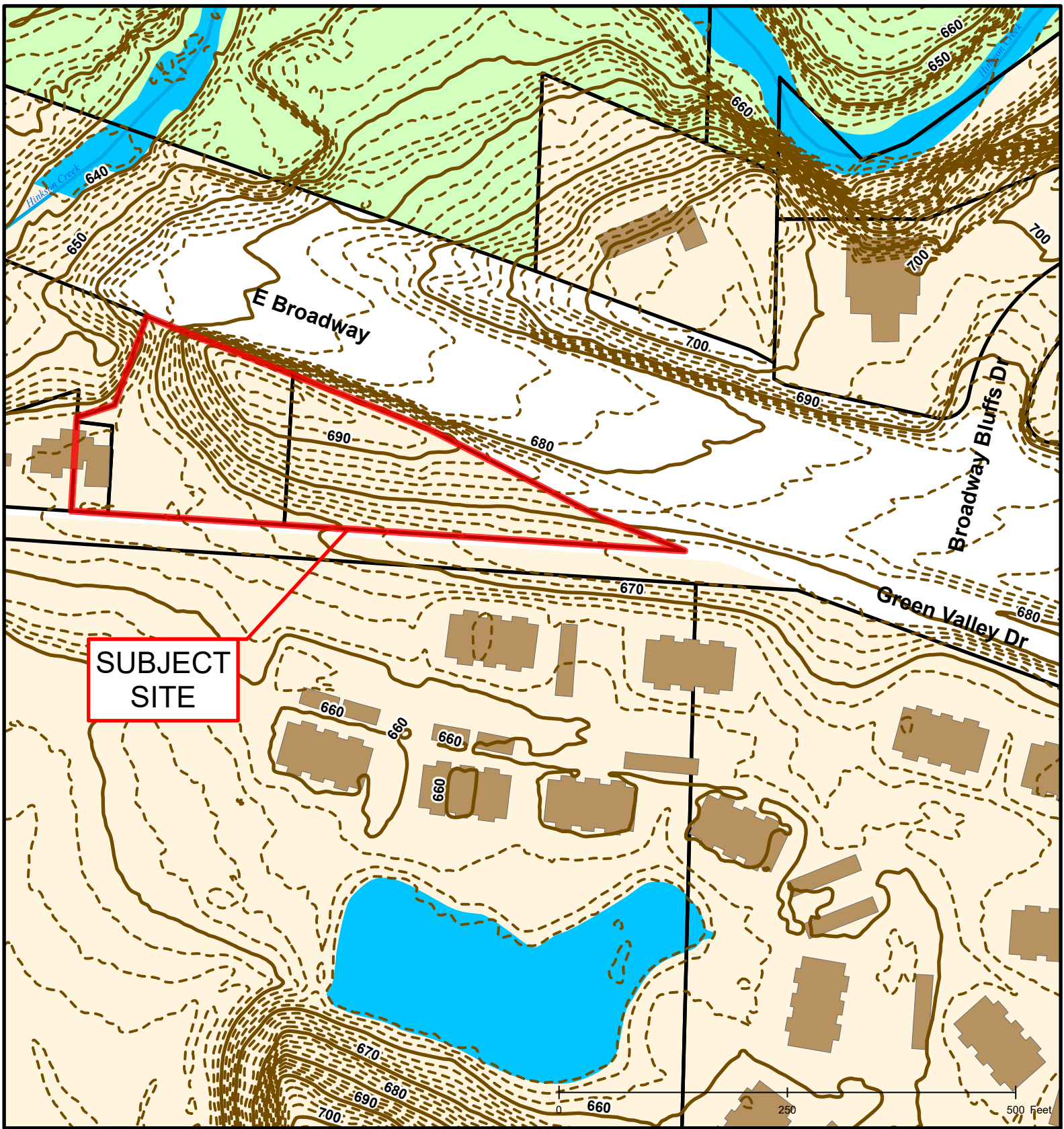


## Case #288-2021: Green Valley Drive Subdivision Plat

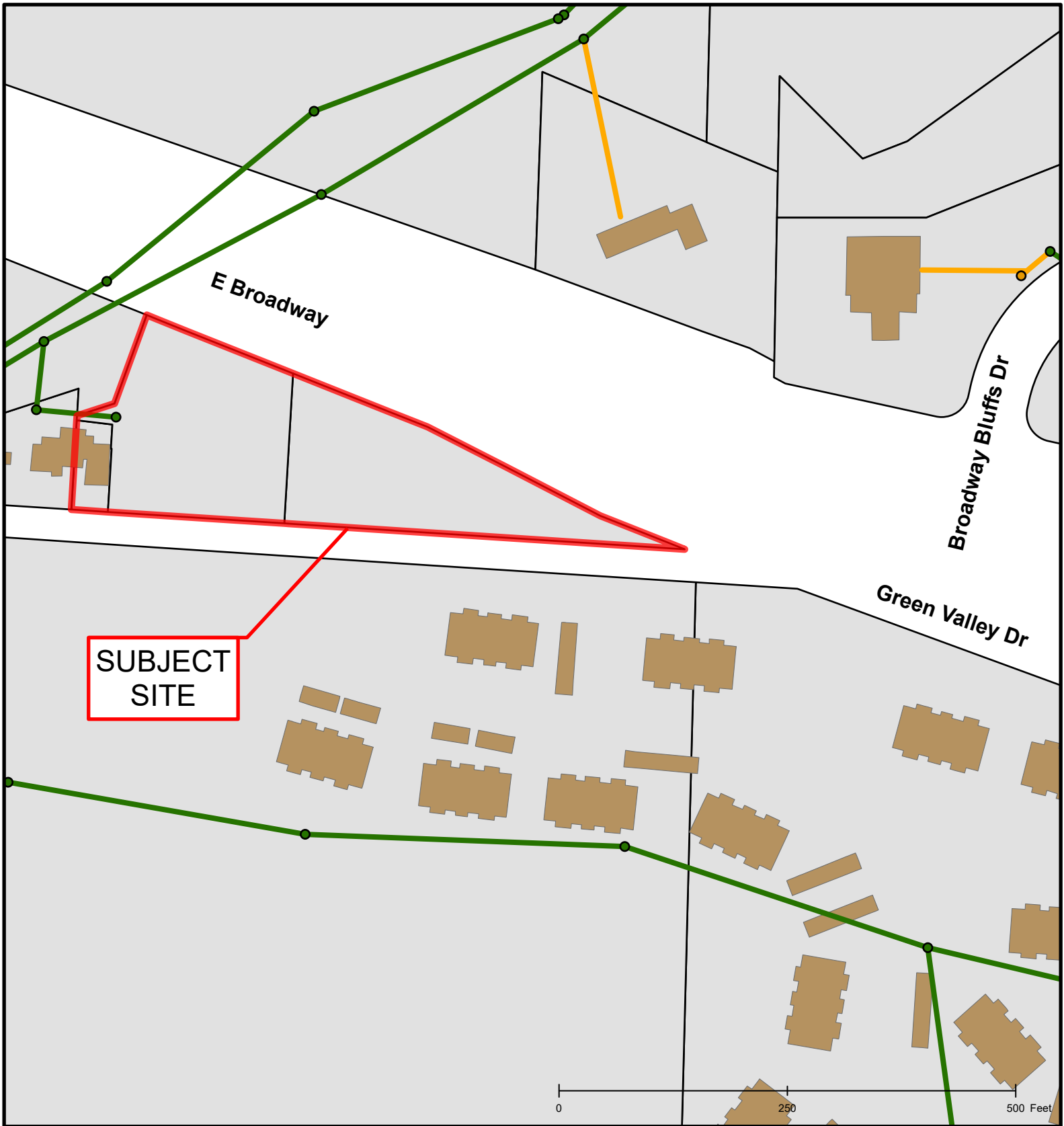






**Case #288-2021: Green Valley Drive  
Subdivision Plat**





## Case #288-2021: Green Valley Drive Subdivision Plat



|                            |                       |
|----------------------------|-----------------------|
| City Sanitary Structure    | Private Sanitary Line |
| Private Sanitary Structure | Columbia City Limit   |
| City Sanitary Line         | Building Footprint    |



Created by The City of Columbia - Community Development Department

Parcel Data Source: Boone County Assessor

2017 Imagery: Boone County Assessor's Office

Hillshade Data: Boone County GIS