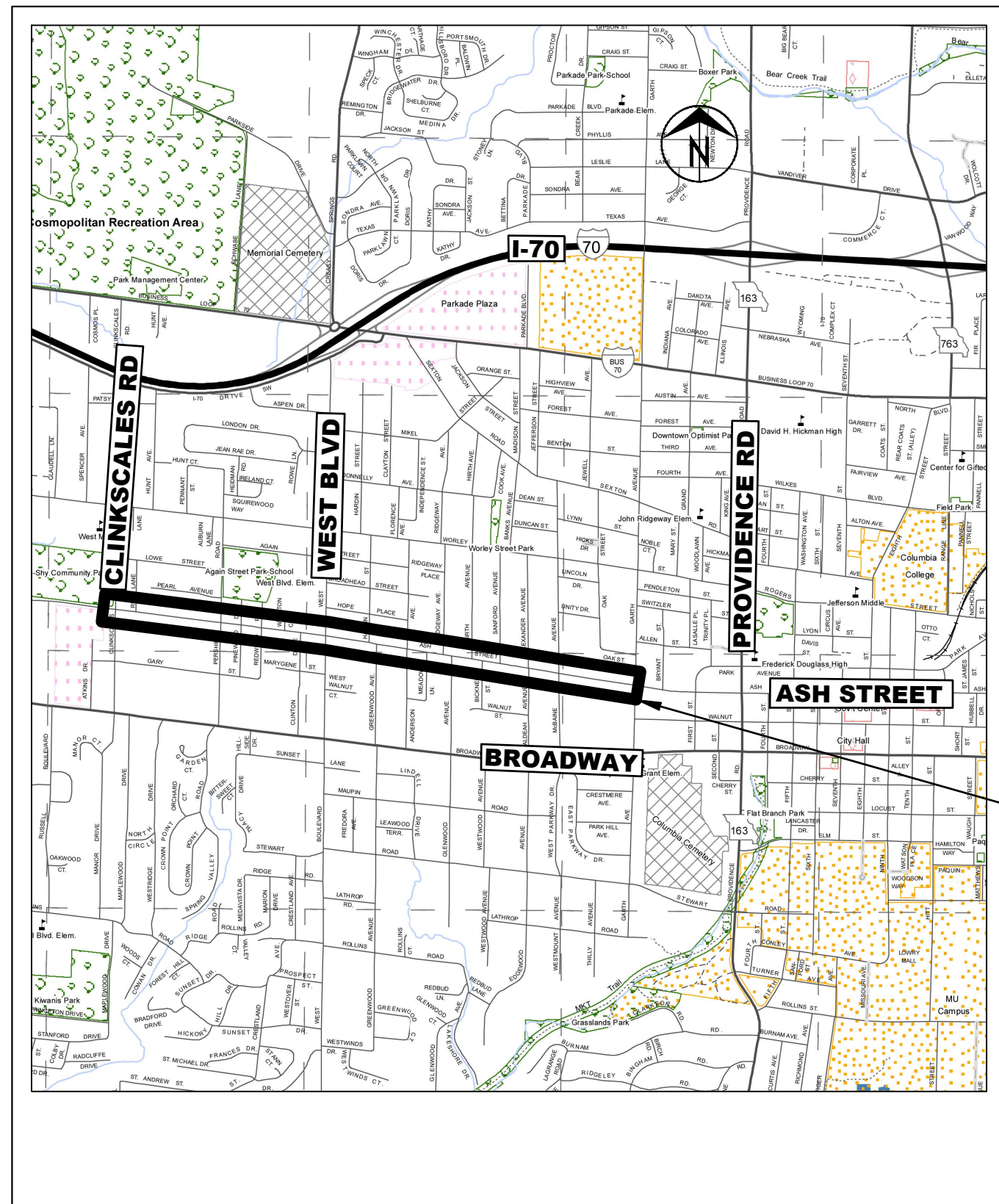



City of Columbia, Missouri

Department of Public Works



LOCATION MAP

NO SCALE

PROJECT LOCATION

ASH STREET CORRIDOR PROJECT

NON-MOTORIZED IMPROVEMENTS RIGHT OF WAY PLANS

LEGEND

- | | | | |
|---|--------------------------|---|-------------------------|
| Ⓢ | BILLBOARD | Ⓢ | ROOF DRAIN |
| Ⓢ | BORE HOLE or DRILL HOLE | Ⓢ | CURB INLET |
| Ⓢ | LANDSCAPE BOULDER | Ⓢ | SANITARY MANHOLE |
| Ⓢ | WELL | Ⓢ | CLEANOUT |
| Ⓢ | FLAG POLE | Ⓢ | YARD HYDRANT |
| Ⓢ | SATELLITE DISH | Ⓢ | WATER SPRINKLER |
| Ⓢ | POST | Ⓢ | WATER MANHOLE |
| Ⓢ | MAILBOX | Ⓢ | WATER METER |
| Ⓢ | TWO POLE SIGN | Ⓢ | WATER VALVE |
| Ⓢ | ONE POLE SIGN | Ⓢ | FIRE HYDRANT |
| Ⓢ | PARKING METER | Ⓢ | LIGHT |
| Ⓢ | STOP SIGN | Ⓢ | FLOOD LIGHT |
| Ⓢ | GAS REGULATOR | Ⓢ | LUMINARY (STREET LIGHT) |
| Ⓢ | GAS RISER | Ⓢ | MANHOLE COVER |
| Ⓢ | GAS TEST STATION | Ⓢ | MISCELLANEOUS TOPO ITEM |
| Ⓢ | GAS METER | Ⓢ | FINISH FLOOR |
| Ⓢ | GAS VALVE | Ⓢ | MIN. OPENING ELEV. |
| Ⓢ | UTILITY POLE | Ⓢ | STUMP |
| Ⓢ | GUY POLE | Ⓢ | SHRUB |
| Ⓢ | GUY ANCHOR | Ⓢ | DECIDUOUS TREE |
| Ⓢ | TELEPHONE PEDESTAL | Ⓢ | EVERGREEN SHRUB |
| Ⓢ | TELEPHONE MANHOLE | Ⓢ | EVERGREEN TREE |
| Ⓢ | CABLE TV PEDESTAL | | |
| Ⓢ | ELECTRIC MANHOLE | | |
| Ⓢ | ELECTRIC METER | | |
| Ⓢ | TRANSFORMER/ELECTRIC PAD | | |
| Ⓢ | AIR CONDITIONER | | |
| Ⓢ | HAND HOLE | | |
| Ⓢ | TRAFFIC SIGNAL | | |
| Ⓢ | TRAFFIC SIGNAL BOX | | |
| Ⓢ | SIGNAL MANHOLE | | |
| Ⓢ | STORM MANHOLE | | |
| Ⓢ | AREA INLET | | |
-
- | | |
|---|---------------------------------|
| Ⓢ | BENCHMARK |
| Ⓢ | TEMPORARY BENCHMARK |
| Ⓢ | R/W MARKER |
| Ⓢ | FOUND SURVEY MONUMENT |
| Ⓢ | SET SURVEY MONUMENT |
| Ⓢ | SET SURVEY MONUMENT IN CONCRETE |
| Ⓢ | CALCULATED SURVEY POINT |
| Ⓢ | CHISELED CROSS FOUND |
| Ⓢ | CHISELED CROSS SET |

SURVEY MONUMENTATION

GENERAL NOTES

- All construction to be in accordance with "City of Columbia Street, Storm Drain and Sanitary Sewer Specifications and Standards" (Current edition).
- Known underground utilities are shown in their approximate locations. Other utilities may exist.
- All excavation to be in accordance with Sections 319.010-319.050, Revised Statutes of the State of Missouri. Such compliance shall not, however, excuse any person making any excavation from doing so in a careful and prudent manner, nor shall it excuse such person from liability for any damage or injury to underground utilities resulting from the excavation.
- All disturbed earth areas shall be restored and use of proper Erosion Control as per City of Columbia Standards and Specifications.
- Remove all pavement surfaces, inlets, pipes and sidewalks within the construction limits as per plan, except those noted to remain. The field inspector shall verify removal of all driveway pavement.
- Removal of trees and bushes shall be verified by field inspectors. Exercise caution when working near the construction limits to minimize disturbance to adjacent trees and shrubs that are not being removed by construction activities.
- No open trenches will be allowed overnight outside of the "road closed" area. Asphaltic "cold mix" shall be used as a temporary patch overnight. Temporary patching shall be considered incidental to the work.

TELEPHONE
BRIGHTSPEED
625 CHERRY STREET
COLUMBIA, MO 65205
573-886-3505

CONSOLIDATED UTILITIES
CITY OF COLUMBIA
P.O. BOX 6015
COLUMBIA, MO 65205
573-874-2489

NATURAL GAS
AMEREN MISSOURI
2001 MAGUIRE BOULEVARD
COLUMBIA, MO 65201
573-876-3030

FIBER OPTIC
MNA-BLUEBIRD
1035 ELLETA BOULEVARD
COLUMBIA, MO 65201
573-777-4200

TELEPHONE/CABLE
SOCKET TELECOM
2703 CLARK LANE
COLUMBIA, MO 65202
573-817-0000

LOCATES
MISSOURI ONE CALL INC.
824 WEATHERED ROCK ROAD
JEFFERSON CITY, MO 65101
1-800-344-7483

| INDEX OF SHEETS | |
|----------------------------|-----------|
| Description | Sheet No. |
| COVER SHEET | 1 |
| TYPICAL SECTIONS & DETAILS | 2-8 |
| CONTROL POINTS | 9 |
| PLAN & PROFILE | 10-22 |
| RIGHT OF WAY PLAN | 23-29 |
| SIDE ROAD PROFILES | 30-33 |
| DRIVEWAY PROFILES | 34-44 |
| STORMWATER PLAN & PROFILE | 45-48 |
| CROSS SECTIONS | 49-65 |

601 MONROE ST., SUITE 201 - JEFFERSON CITY MO 65101
PHONE 573.634.3181
MISSOURI CERTIFICATE OF AUTHORITY NO. 000167 - ENGINEERING

City of Columbia, Missouri
Department of Public Works

| No. | Date | By | Revision |
|-----|------|----|----------|
| | | | |
| | | | |
| | | | |
| | | | |
| | | | |
| | | | |

| | | |
|--------------------|----------|---------|
| File No. 16137.030 | Des. KME | Sheet |
| Scale: None | Dwn. GJH | 1 of 65 |
| Date: MAY. 2024 | Chk. AKJ | |

ASH STREET CORRIDOR PROJECT

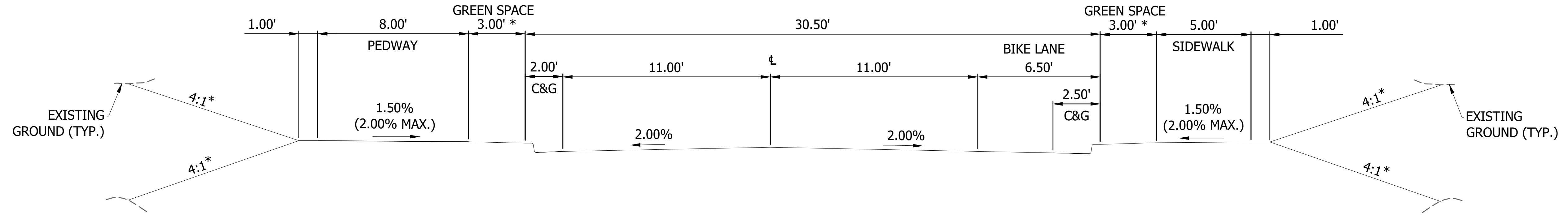
Approved By _____

Director of Public Works _____ Date _____

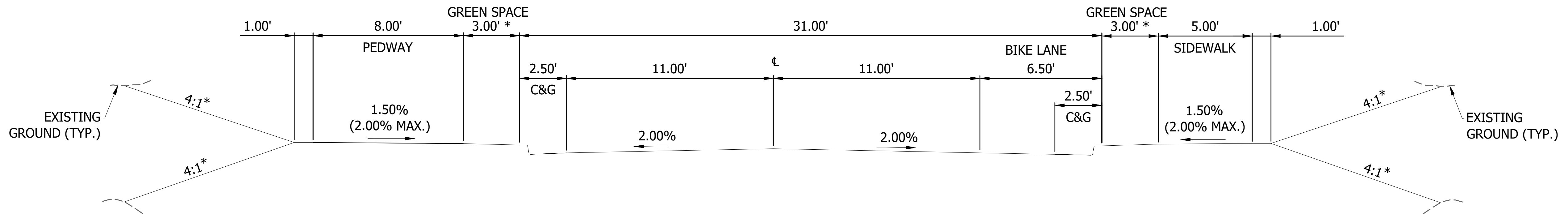
NOT FOR CONSTRUCTION

c:\work\16137\16137.dwg

TYPICAL ROAD FINAL CONFIGURATION ASH STREET CLINKSCALES RD TO PERSHING LN



TYPICAL ROAD FINAL CONFIGURATION ASH STREET PERSHING LN TO GARTH AVE



* VARIES, SEE CROSS SECTIONS FOR DETAILS.

| No. | Date | By | Revision |
|-----|------|----|----------|
| | | | |
| | | | |
| | | | |

ASH STREET
CORRIDOR PROJECT
ROADWAY
TYPICAL SECTIONS

Bartlett & West
601 MONROE ST., SUITE 204
JEFFERSON CITY, MO 65101
PHONE 672.634.3181
CERTIFICATE OF AUTHORITY
NO. 000187 - ENGINEERING
www.bartlettwest.com

City of Columbia,
Missouri
Department of
Public Works

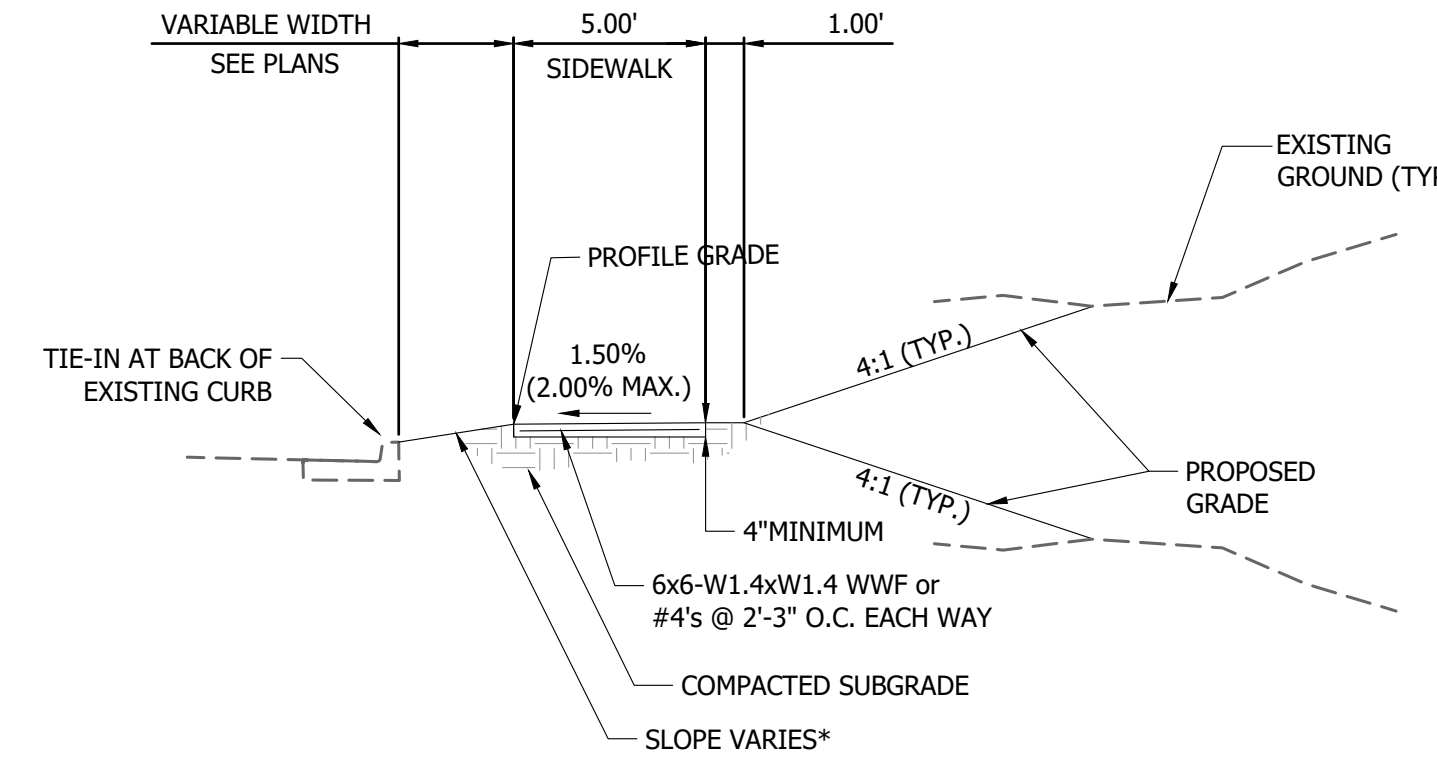
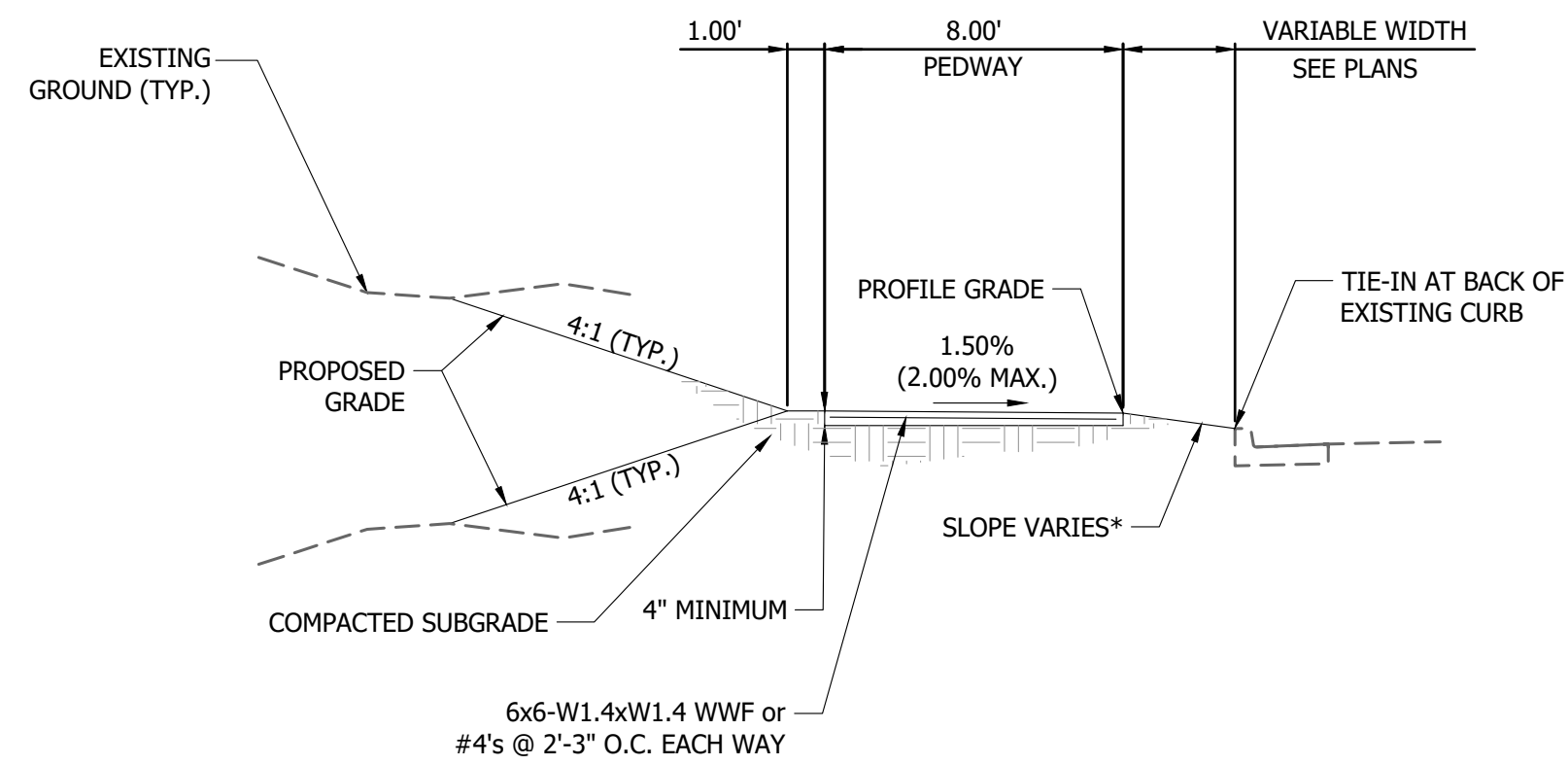
NOT FOR CONSTRUCTION

| | |
|----------|-----------|
| File No. | 16137.030 |
| Scale: | AS NOTED |
| Date: | MAY. 2024 |
| Des. | KME |
| Dwn. | GJH |
| Chk. | AKJ |

Sheet
2 of 65

**TYPICAL SECTION (NORTH)
SIDEWALK REPLACEMENT**

STA. 101+71.78 TO STA. 103+42.74
 STA. 104+16.15 TO STA. 114+24.89
 STA. 115+13.20 TO STA. 116+82.72
 STA. 117+70.87 TO STA. 119+55.36
 STA. 147+25.73 TO STA. 147+55.40
 STA. 148+72.83 TO STA. 148+82.02
 STA. 159+26.73 TO STA. 159+32.90

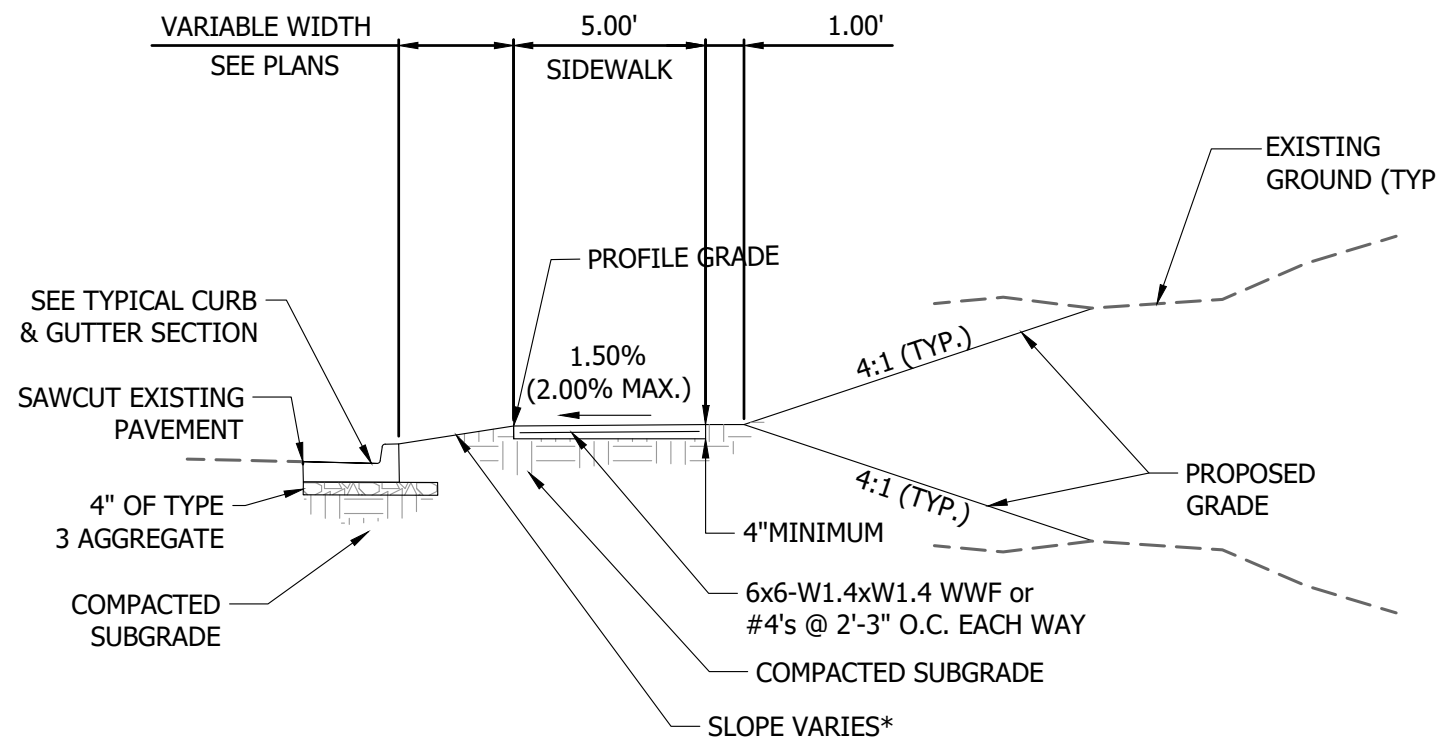
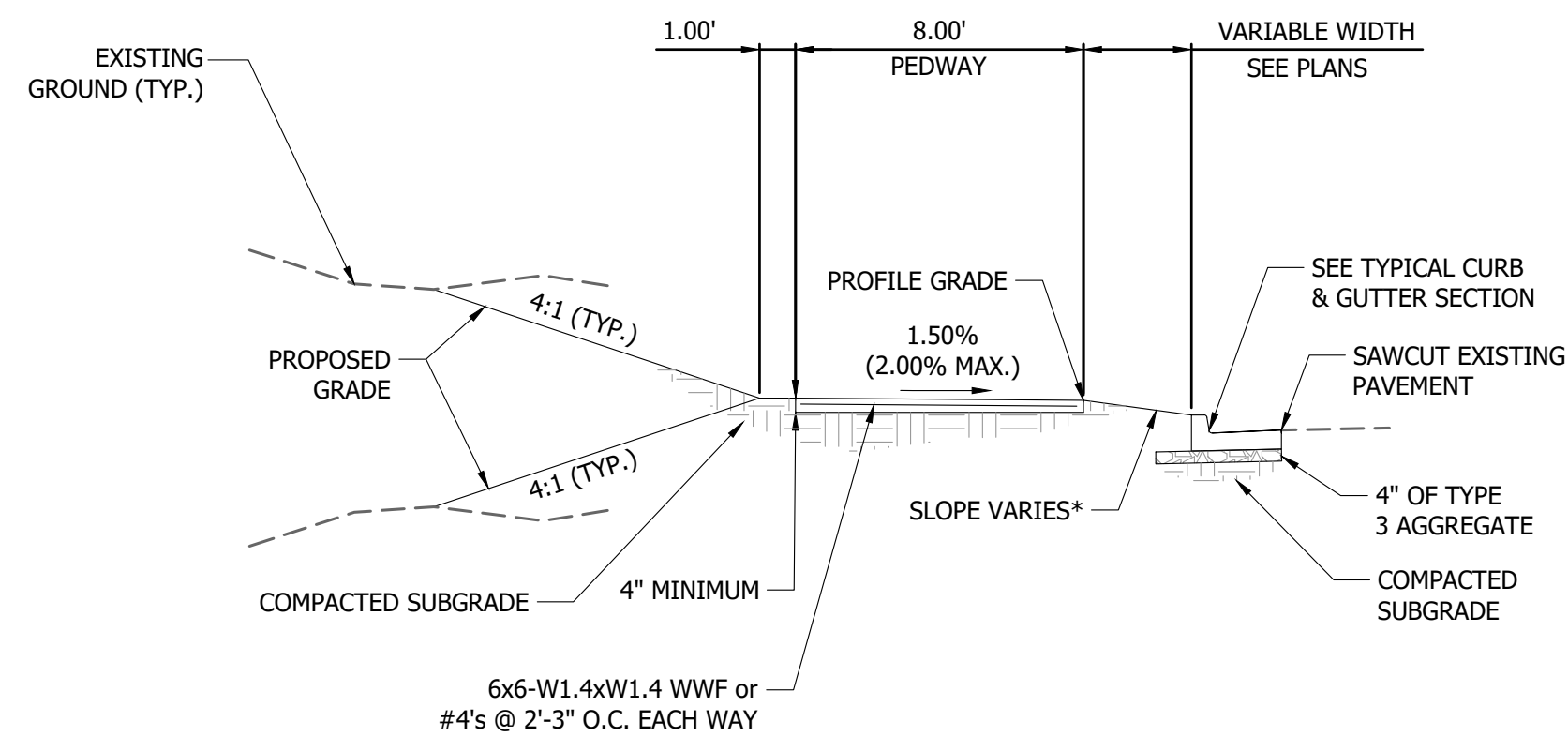


**TYPICAL SECTION (SOUTH)
SIDEWALK REPLACEMENT**

STA. 103+39.83 TO STA. 103+66.24
 STA. 104+20.52 TO STA. 105+71.54
 STA. 106+40.29 TO STA. 107+50.88
 STA. 108+45.98 TO STA. 109+14.61
 STA. 110+38.81 TO STA. 110+73.52
 STA. 115+14.89 TO STA. 116+94.32
 STA. 118+47.49 TO STA. 118+86.31
 STA. 120+29.59 TO STA. 124+63.58
 STA. 125+31.78 TO STA. 127+76.22
 STA. 128+86.99 TO STA. 134+52.18
 STA. 135+03.21 TO STA. 138+30.89
 STA. 149+03.55 TO STA. 149+10.56
 STA. 154+68.94 TO STA. 158+00.14
 STA. 160+83.19 TO STA. 162+77.32

**TYPICAL SECTION (NORTH)
SIDEWALK & CURB AND GUTTER
REPLACEMENT**

STA. 100+84.05 TO STA. 101+71.78
 STA. 103+42.74 TO STA. 104+16.15
 STA. 114+24.89 TO STA. 115+13.20
 STA. 116+82.72 TO STA. 117+70.87
 STA. 119+55.36 TO STA. 147+25.73
 STA. 147+55.40 TO STA. 148+72.83
 STA. 148+82.02 TO STA. 159+26.73
 STA. 159+32.90 TO STA. 168+08.67



**TYPICAL SECTION (SOUTH)
SIDEWALK & CURB AND GUTTER
REPLACEMENT**

STA. 100+86.21 TO STA. 101+74.48
 STA. 103+66.24 TO STA. 104+20.52
 STA. 114+25.93 TO STA. 115+14.89
 STA. 116+94.32 TO STA. 118+47.49
 STA. 118+86.31 TO STA. 120+29.59
 STA. 124+63.58 TO STA. 125+31.78
 STA. 127+76.22 TO STA. 128+86.99
 STA. 134+52.18 TO STA. 135+03.21
 STA. 138+30.89 TO STA. 149+03.55
 STA. 149+10.56 TO STA. 154+68.94
 STA. 158+08.01 TO STA. 158+65.74
 STA. 167+85.26 TO STA. 168+12.79

| No. | Date | By | Revision |
|-----|------|----|----------|
| | | | |
| | | | |
| | | | |
| | | | |

**ASH STREET
CORRIDOR PROJECT
SIDEWALK
TYPICAL SECTIONS**

Bartlett & West
 901 MANOR OF SUITE 201
 JEFFERSON CITY, MO 65101
 PHONE 672.634.3181
 CERTIFICATE OF AUTHORITY
 NO. 000187 - ENGINEERING
 www.bartlettwest.com

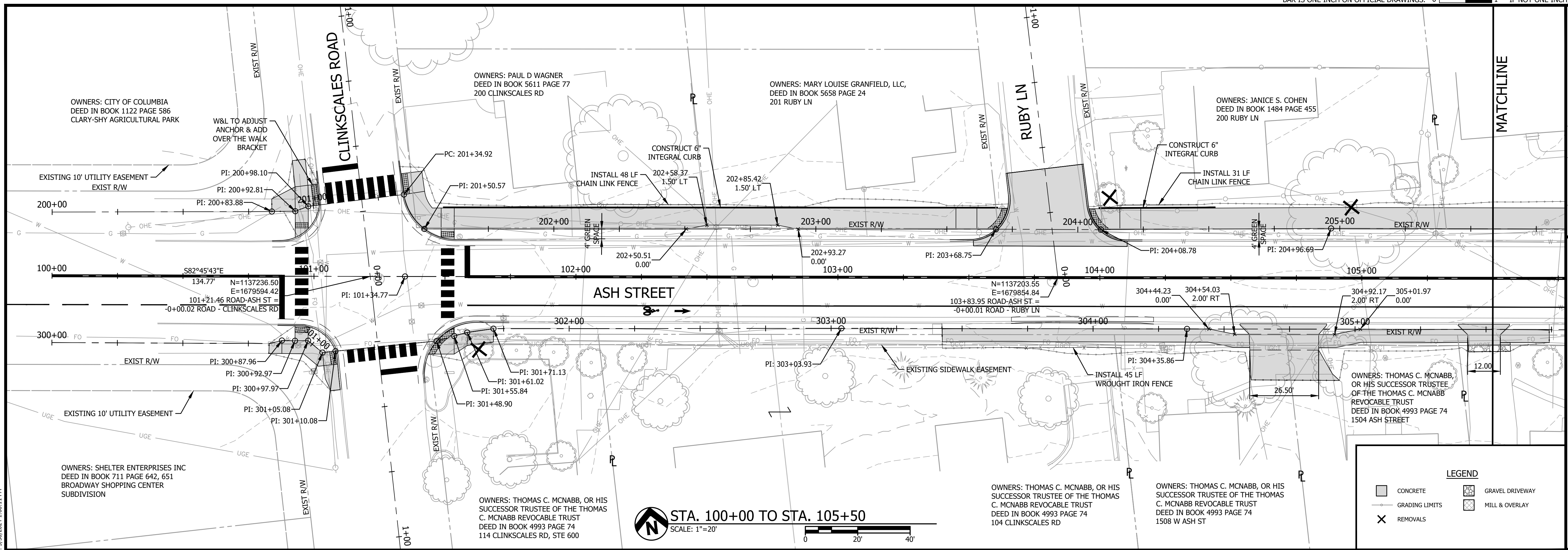
City of Columbia,
Missouri
 Department of
Public Works

NOT FOR CONSTRUCTION

| | |
|----------|-----------|
| File No. | 16137.030 |
| Scale: | AS NOTED |
| Date: | MAY. 2024 |
| Des. | KME |
| Dwn. | GJH |
| Chk. | AKJ |

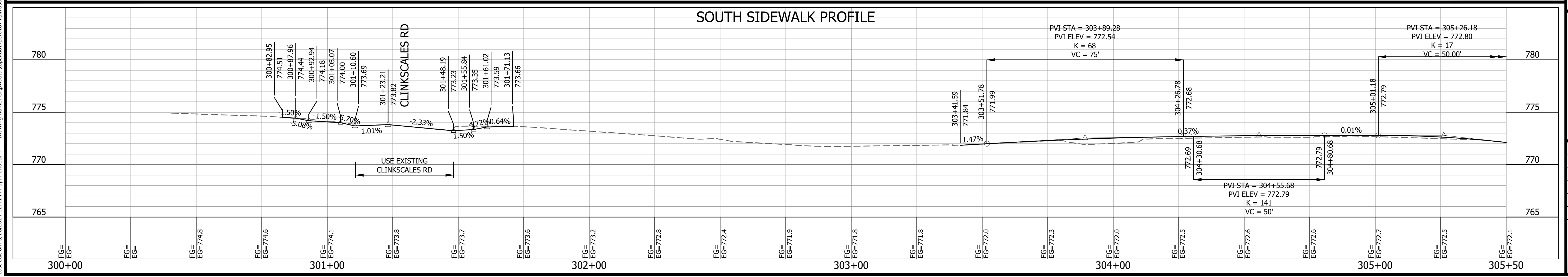
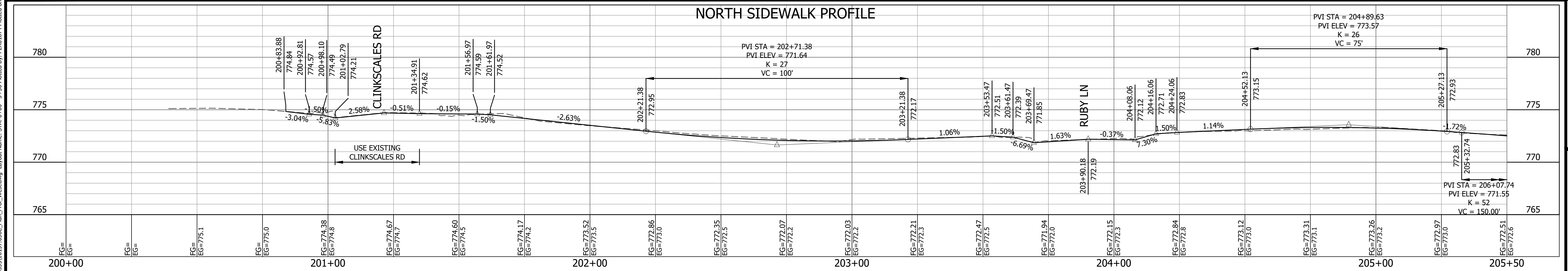
Sheet
3 of 65

* SEE CROSS SECTIONS FOR DETAILS.



| | | | |
|-----|------|----|----------|
| No. | Date | By | Revision |
| | | | |

**ASH STREET
CORRIDOR PROJECT**
ROADWAY PLAN & PROFILE
STA. 100+00 TO STA. 105+50



Last edit on: 5/28/2024 12:41 PM by: PER01874 Drawing Name: C:\pwworkspace\16137\080C_Plan_Prof_West.dwg Layout Name: STA. 0+00 - 5+50 Plotted on: 5/30/2024 1:06:11 PM

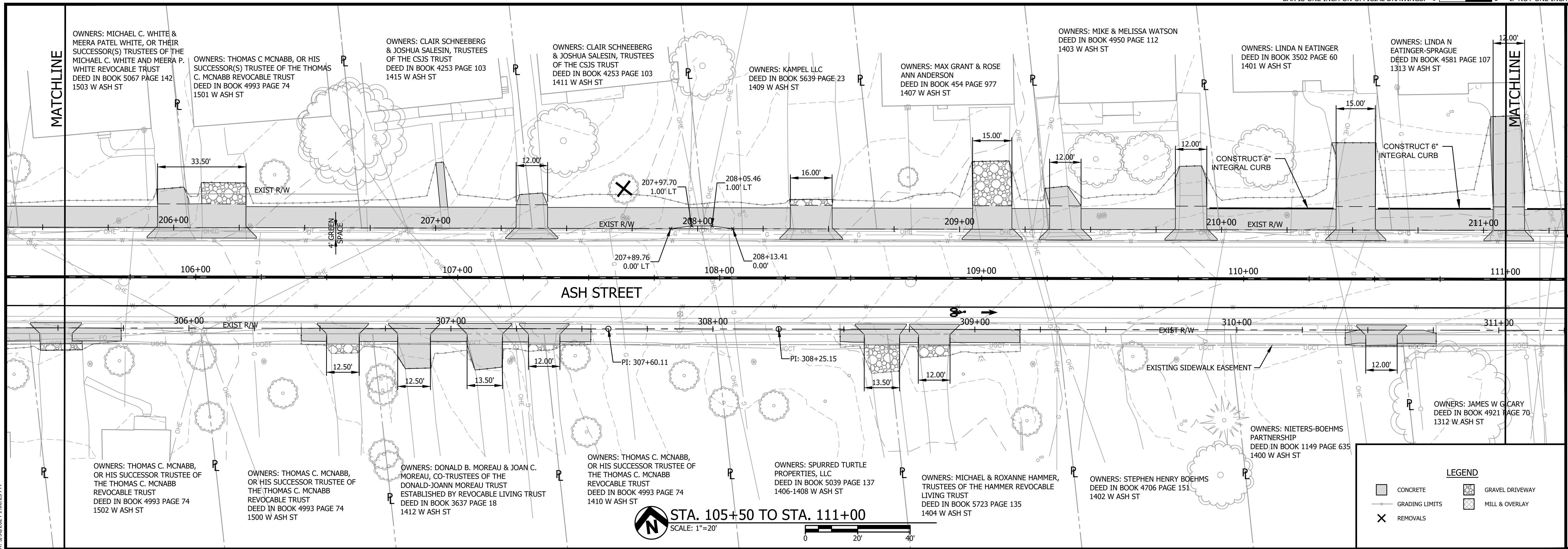
Bartlett & West
901 MANAGER OF SUITE 501
JEFFERSON CITY, MO 65501
PHONE 672.634.5181
CERTIFICATE OF AUTHORITY
NO. 000187 - ENGINEERING
www.bartlettwest.com

City of Columbia,
Missouri
Department of
Public Works

NOT FOR CONSTRUCTION

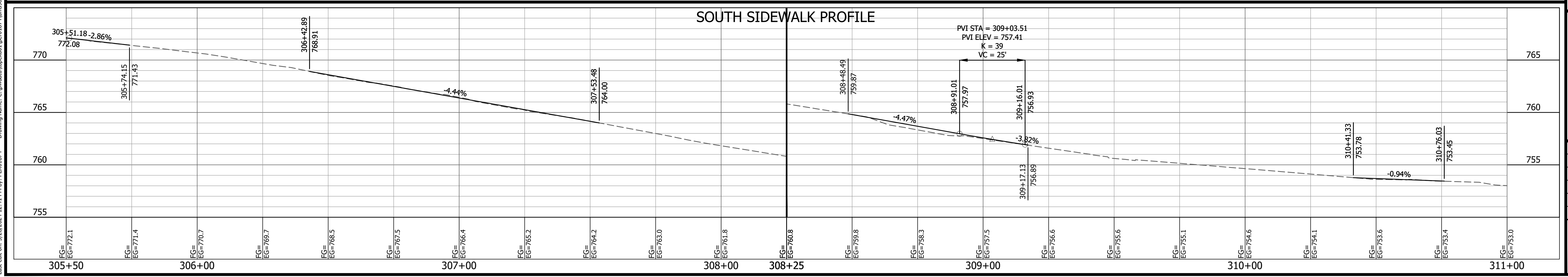
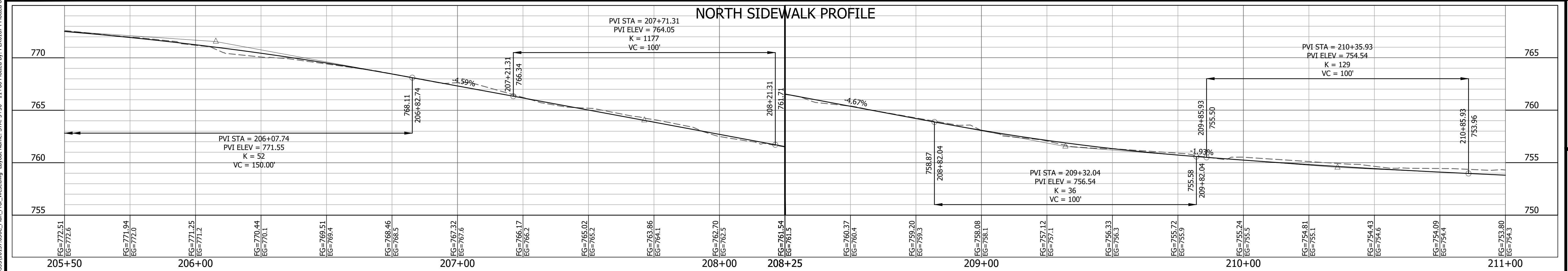
| | |
|----------|-----------|
| File No. | 16137.030 |
| Scale: | AS NOTED |
| Date: | MAY. 2024 |
| Des. | KME |
| Dwn. | PER |
| Chk. | AKJ |

Sheet
10 of 65



| No. | Date | By | Revision |
|-----|------|----|----------|
| | | | |
| | | | |

**ASH STREET
CORRIDOR PROJECT**
ROADWAY PLAN & PROFILE
STA. 105+50 TO STA. 111+00



LEGEND

- CONCRETE
- GRAVEL DRIVEWAY
- GRADING LIMITS
- MILL & OVERLAY
- REMOVALS

STA. 105+50 TO STA. 111+00
SCALE: 1"=20'

Bartlett & West
901 MANOR OF SUITE 401
JEFFERSON CITY, MO 65101
PHONE 672.634.3181
CERTIFICATE OF AUTHORITY
NO. 000187 - ENGINEERING
www.bartlettwest.com

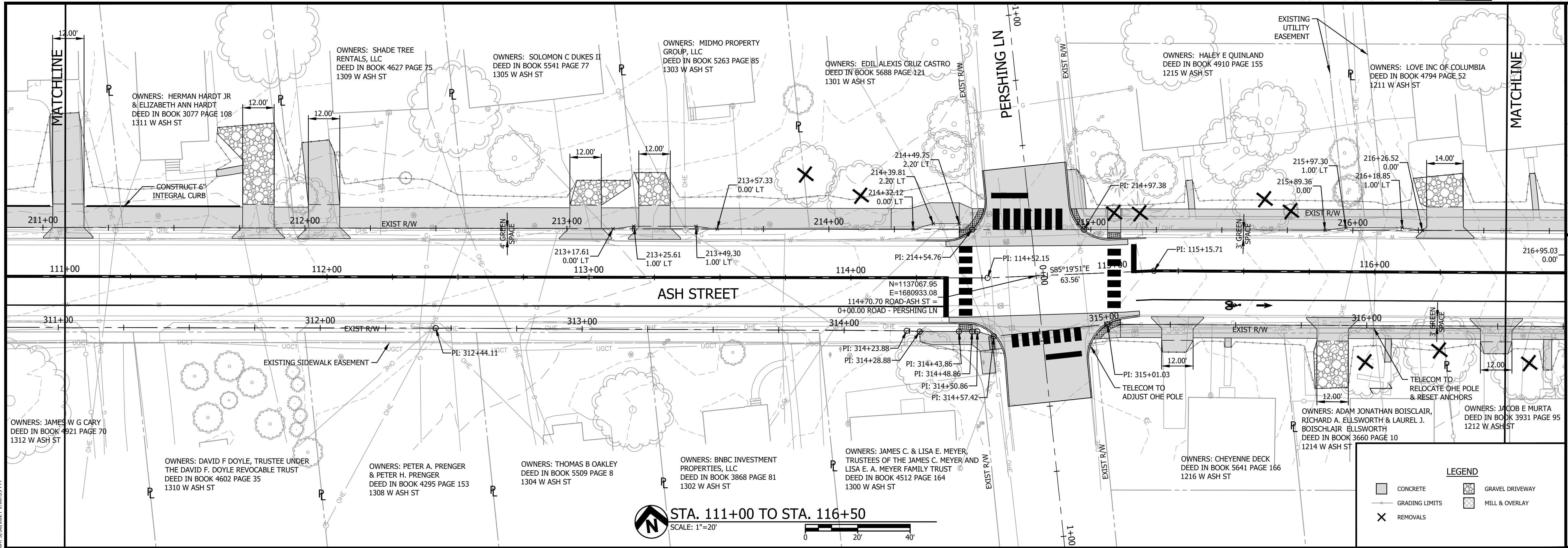
City of Columbia,
Missouri
Department of
Public Works

NOT FOR CONSTRUCTION

| | |
|----------|-----------|
| File No. | 16137.030 |
| Scale: | AS NOTED |
| Date: | MAY. 2024 |
| Des. | KME |
| Dwn. | PER |
| Chk. | AKJ |

Sheet
11 of 65

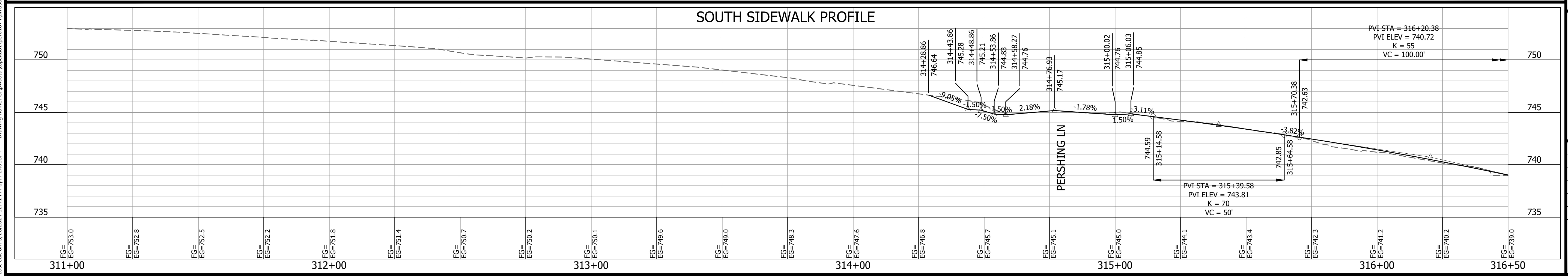
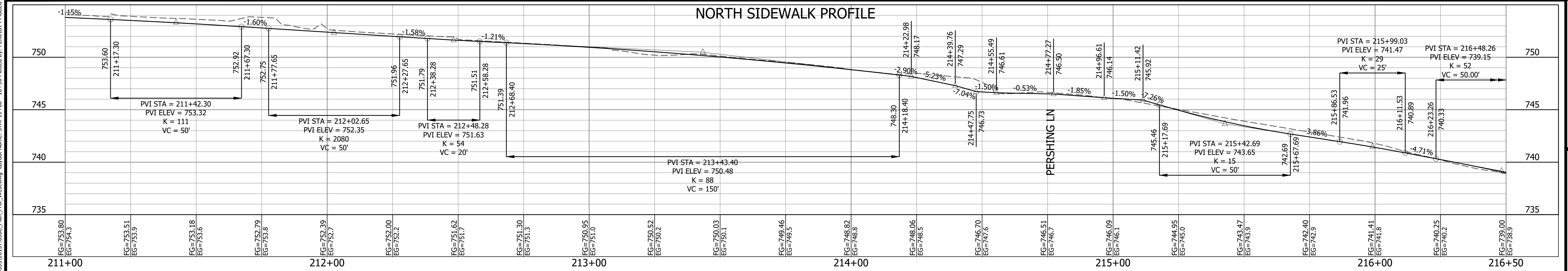
Last edit on: 5/28/2024 12:41 PM by: PER01874 Drawing Name: C:\pwworkspace\16137\16137.dwg Plot Date: 5/30/2024 10:06:25 PM



ASH STREET
CORRIDOR PROJECT
 ROADWAY PLAN & PROFILE
 STA. 111+00 TO STA. 116+50

LEGEND

- CONCRETE
- GRADING LIMITS
- REMOVALS
- GRAVEL DRIVEWAY
- MILL & OVERLAY



| No. | Date | By | Revision |
|-----|------|----|----------|
| | | | |

ASH STREET
CORRIDOR PROJECT
 ROADWAY PLAN & PROFILE
 STA. 111+00 TO STA. 116+50

Bartlett & West
 961 MANAGER ST. SUITE 501
 SPRINGFIELD, MO 65801
 PHONE 672.634.3181
 CERTIFICATE OF AUTHORITY
 NO. 000187 - ENGINEERING
 www.bartlettwest.com

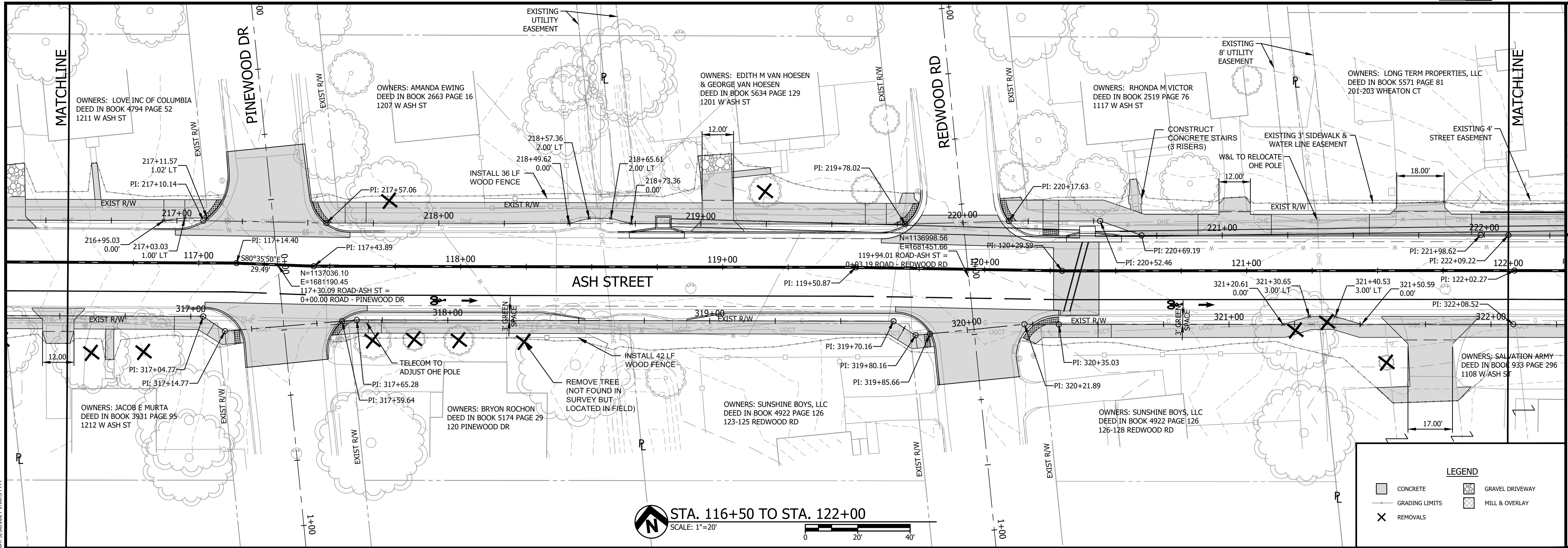
City of Columbia,
 Missouri
 Department of
 Public Works

NOT FOR CONSTRUCTION

| | |
|----------|-----------|
| File No. | 16137.030 |
| Scale: | AS NOTED |
| Date: | MAY, 2024 |
| Des. | KME |
| Dwn. | PER |
| Chk. | AKJ |

Sheet
 12 of 65

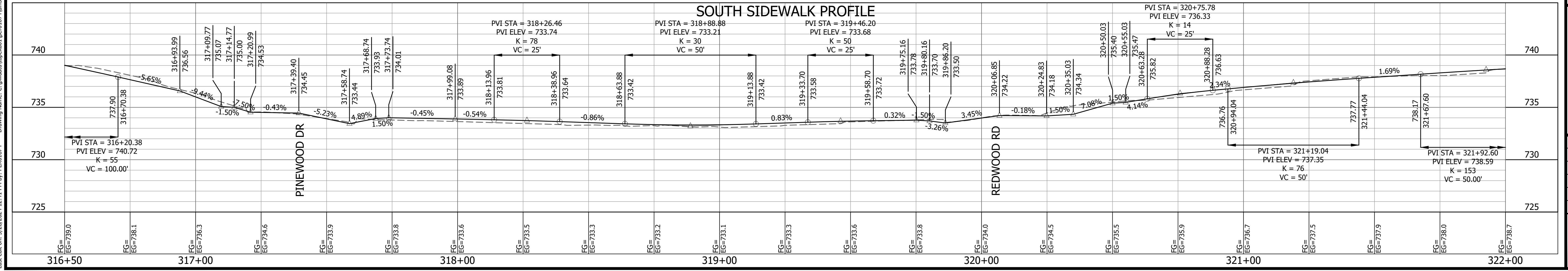
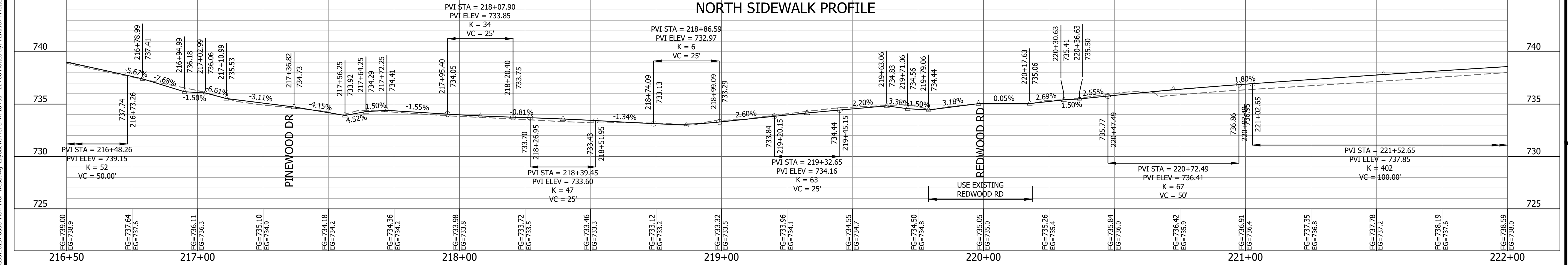
Last edit on: 5/28/2024 12:41 PM by: PER01874 Drawing Name: C:\pwworkspace\16137\16137.dwg Prof. West.dwg Layout Name: STA. 11+00 - 16+50 Plotted By: PER01874 Plotted on: 5/20/2024 1:06:39 PM



STA. 116+50 TO STA. 122+00
SCALE: 1"=20'

LEGEND

| | | | |
|--|----------------|--|-----------------|
| | CONCRETE | | GRAVEL DRIVEWAY |
| | GRADING LIMITS | | MILL & OVERLAY |
| | REMOVALS | | |



| | | | |
|-----|------|----|----------|
| No. | Date | By | Revision |
| | | | |

**ASH STREET
CORRIDOR PROJECT**
ROADWAY PLAN & PROFILE
STA. 116+50 TO STA. 122+00

Bartlett & West
901 MANAGER ST., SUITE 501
JEFFERSON CITY, MO 65101
PHONE 672.634.5181
CERTIFICATE OF AUTHORITY
NO. 000167 - ENGINEERING
www.bartlettwest.com

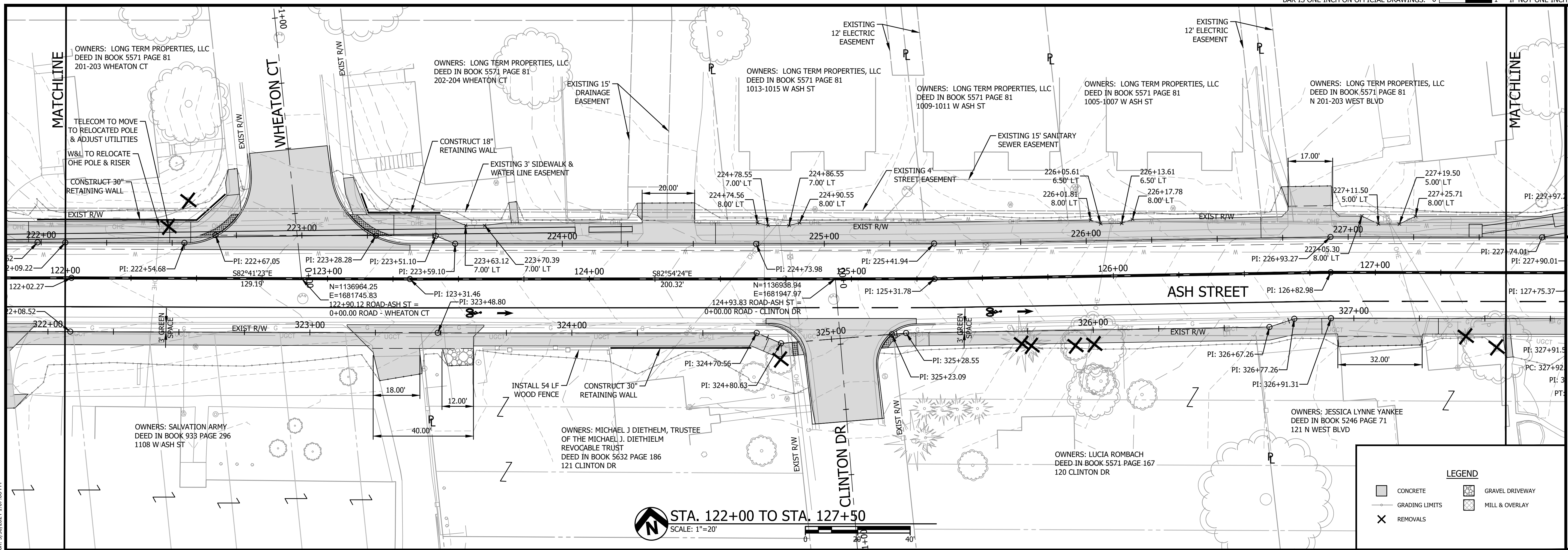
City of Columbia,
Missouri
Department of
Public Works

NOT FOR CONSTRUCTION

| | |
|----------|-----------|
| File No. | 16137.030 |
| Scale: | AS NOTED |
| Date: | MAY, 2024 |
| Des. | KME |
| Dwn. | PER |
| Chk. | AKJ |

Sheet
13 of 65

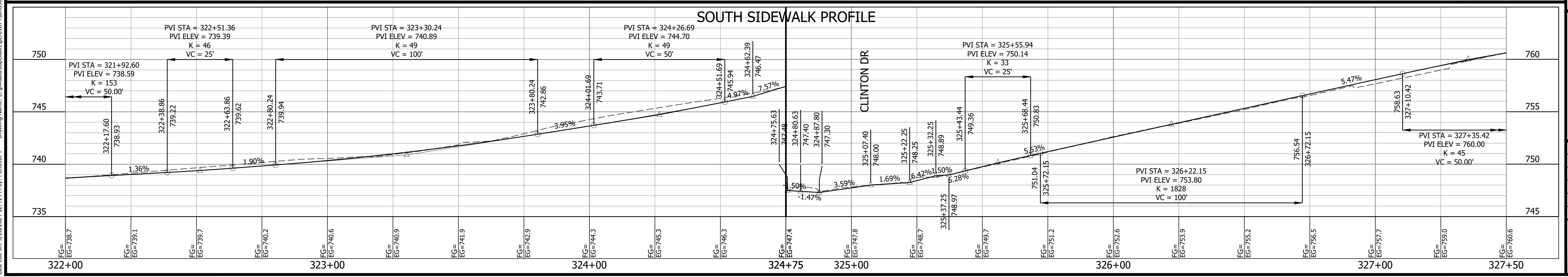
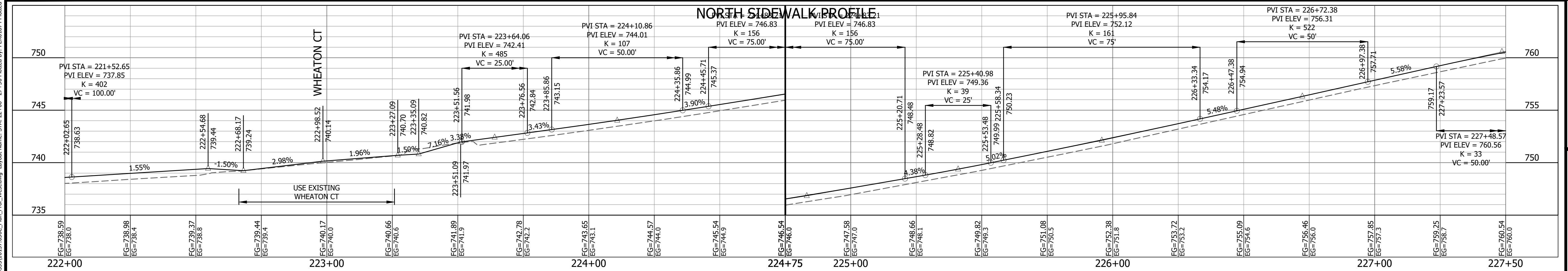
Drawing Name: C:\work\topok\01\16137\030C_Plan_Prof_West.dwg Layout Name: STA. 116+50 - 22+00 Plotted By: PER01874 Plotted on: 5/20/2024 1:06:54 PM
Last edit on: 5/28/2024 12:41 PM by: PER01874



STA. 122+00 TO STA. 127+50
SCALE: 1"=20'

LEGEND

- CONCRETE
- GRADING LIMITS
- REMOVALS
- GRAVEL DRIVEWAY
- MILL & OVERLAY



| | | | |
|-----|------|----|----------|
| No. | Date | By | Revision |
| | | | |

**ASH STREET
CORRIDOR PROJECT**
ROADWAY PLAN & PROFILE
STA. 122+00 TO STA. 127+50

Bartlett & West
901 MANAGER ST., SUITE 601
JEFFERSON CITY, MO 65101
PHONE 672.634.5181
CERTIFICATE OF AUTHORITY
NO. 000187 - ENGINEERING
www.bartlettwest.com

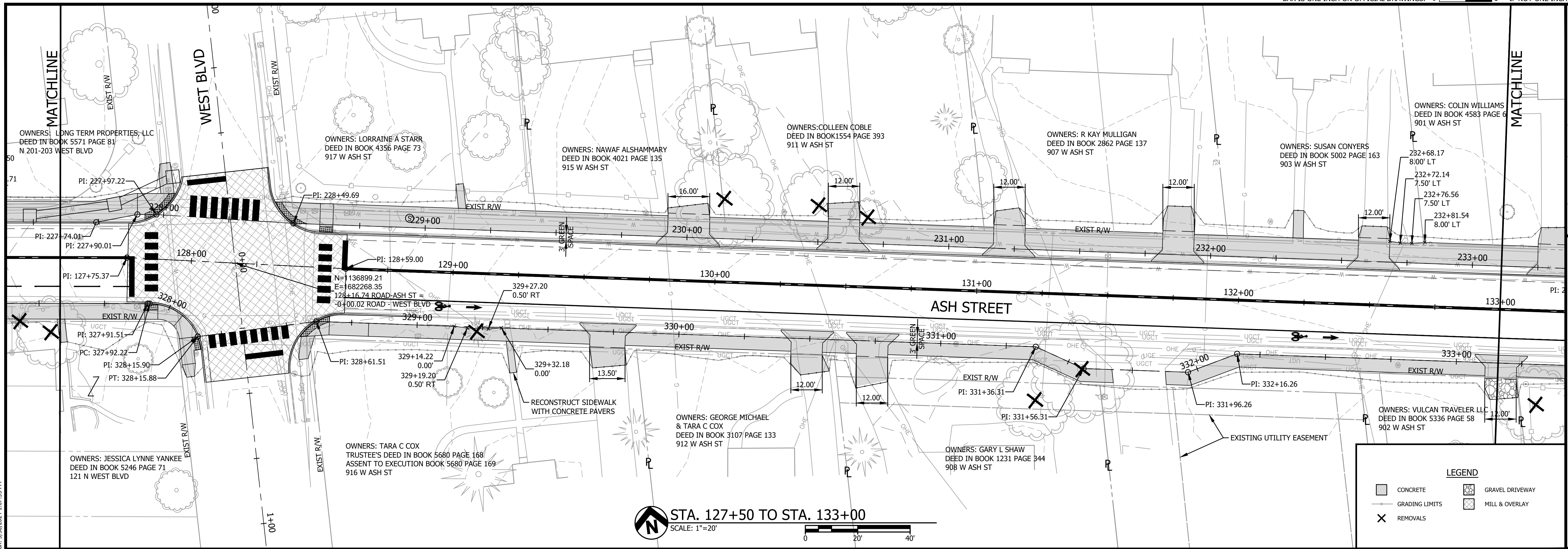
City of Columbia,
Missouri
Department of
Public Works

NOT FOR CONSTRUCTION

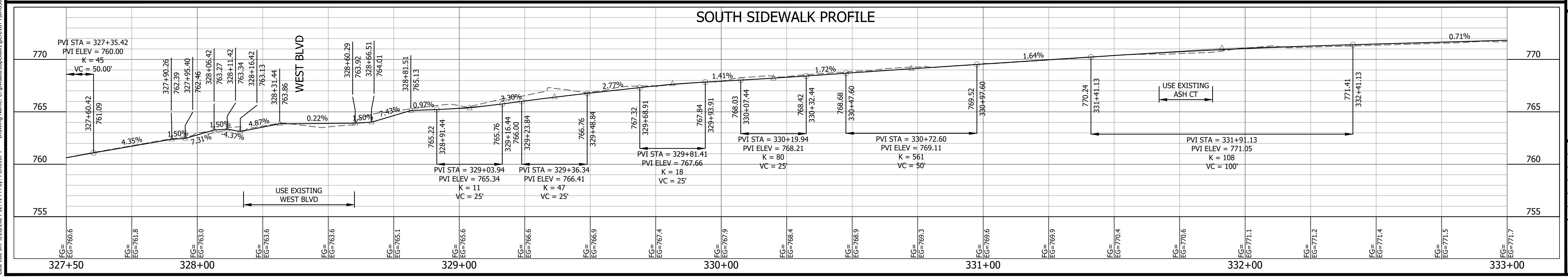
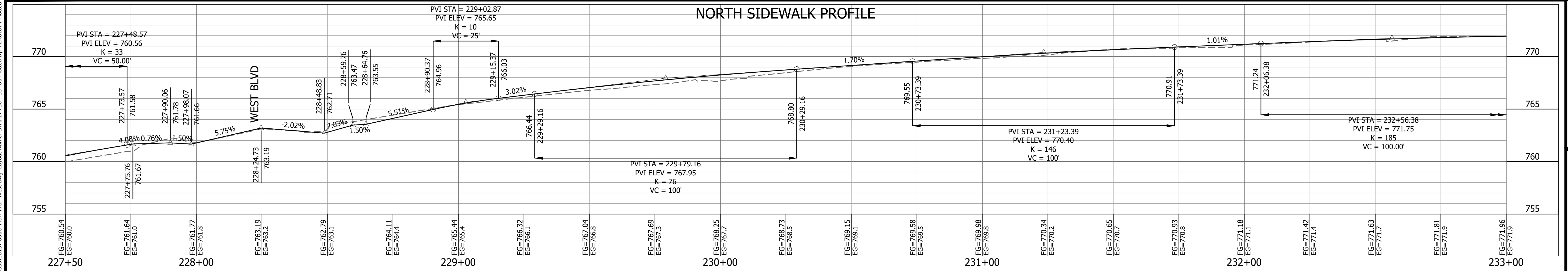
File No. 16137.030
Scale: AS NOTED
Date: MAY, 2024
Des. KME
Dwn. PER
Chk. AKJ

Sheet
14 of 65

Last edit on: 5/28/2024 12:41 PM by: PER01874 Drawing Name: C:\pwworkspace\16137\030\Plan_Profile.dwg Layout Name: STA. 22+00 - 27+50 Plotted By: PER01874 Plotted on: 5/29/2024 1:07:08 PM



STA. 127+50 TO STA. 133+00
SCALE: 1"=20'



| No. | Date | By | Revision |
|-----|------|----|----------|
| | | | |

ASH STREET
CORRIDOR PROJECT
ROADWAY PLAN & PROFILE
STA. 127+50 TO STA. 133+00

Bartlett & West
901 MANOR ST. SUITE 601
JEFFERSON CITY, MO 65101
PHONE 672.634.5181
CERTIFICATE OF AUTHORITY
NO. 000187 - ENGINEERING
www.bartlettwest.com

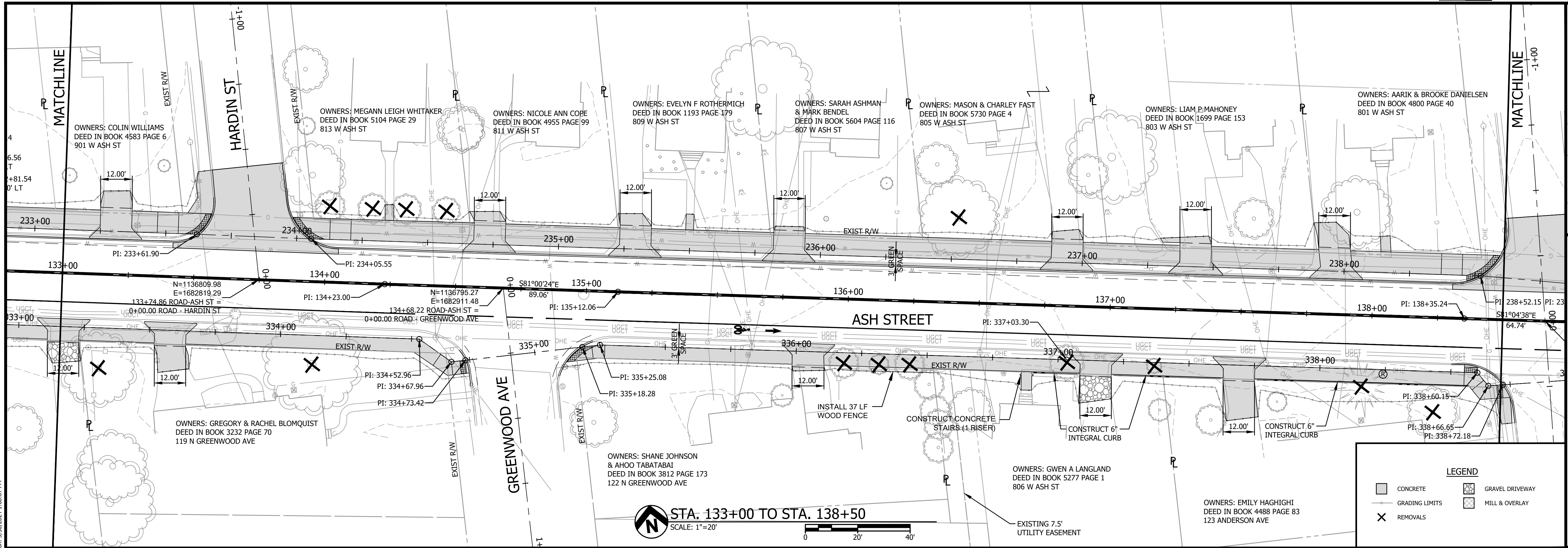
City of Columbia,
Missouri
Department of
Public Works

NOT FOR CONSTRUCTION

| | |
|----------|-----------|
| File No. | 16137.030 |
| Scale: | AS NOTED |
| Date: | MAY. 2024 |
| Des. | KME |
| Dwn. | PER |
| Chk. | AKJ |

Sheet
15 of 65

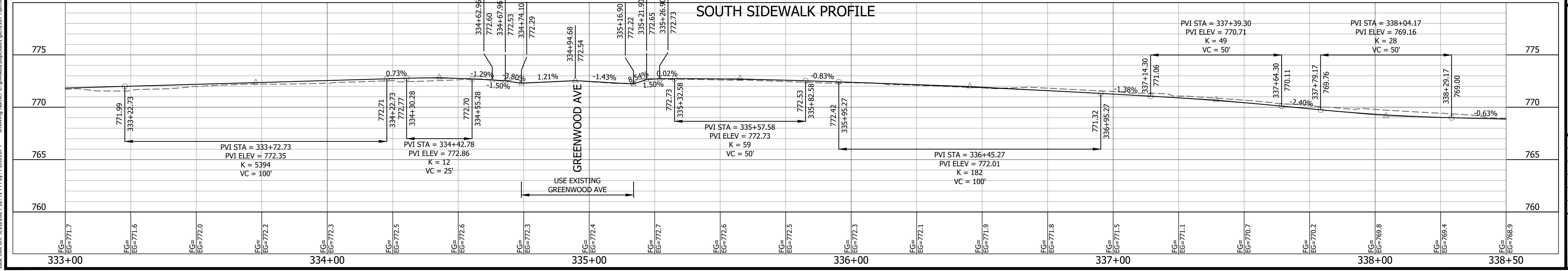
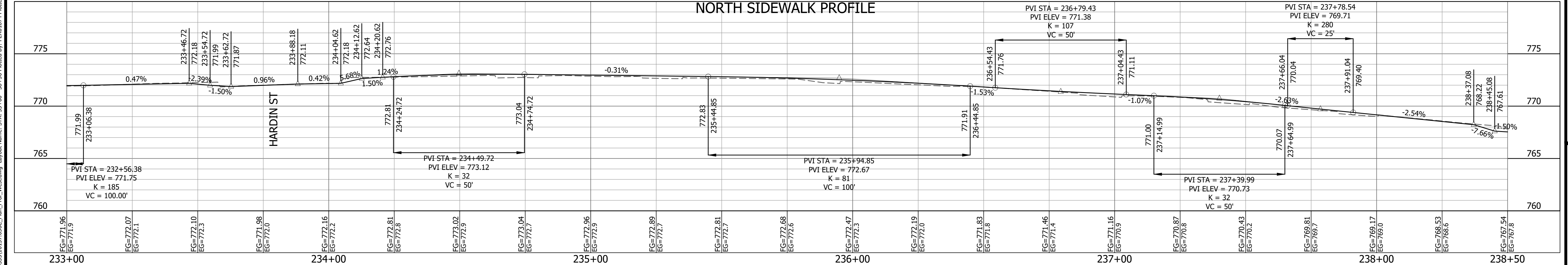
Last edit on: 5/28/2024 12:41 PM by: PER01874 Drawing Name: C:\pwworkspace\16137\BartlettWest\16137\BartlettWest.dwg Layout Name: STA. 27-50 - 33+00 Plotted by: PER01874 Plotted on: 5/29/2024 1:07:33 PM



STA. 133+00 TO STA. 138+50
SCALE: 1"=20'

LEGEND

| | | | |
|--|----------------|--|-----------------|
| | CONCRETE | | GRAVEL DRIVEWAY |
| | GRADING LIMITS | | MILL & OVERLAY |
| | REMOVALS | | |



| No. | Date | By | Revision |
|-----|------|----|----------|
| | | | |

ASH STREET CORRIDOR PROJECT
ROADWAY PLAN & PROFILE
STA. 133+00 TO STA. 138+50

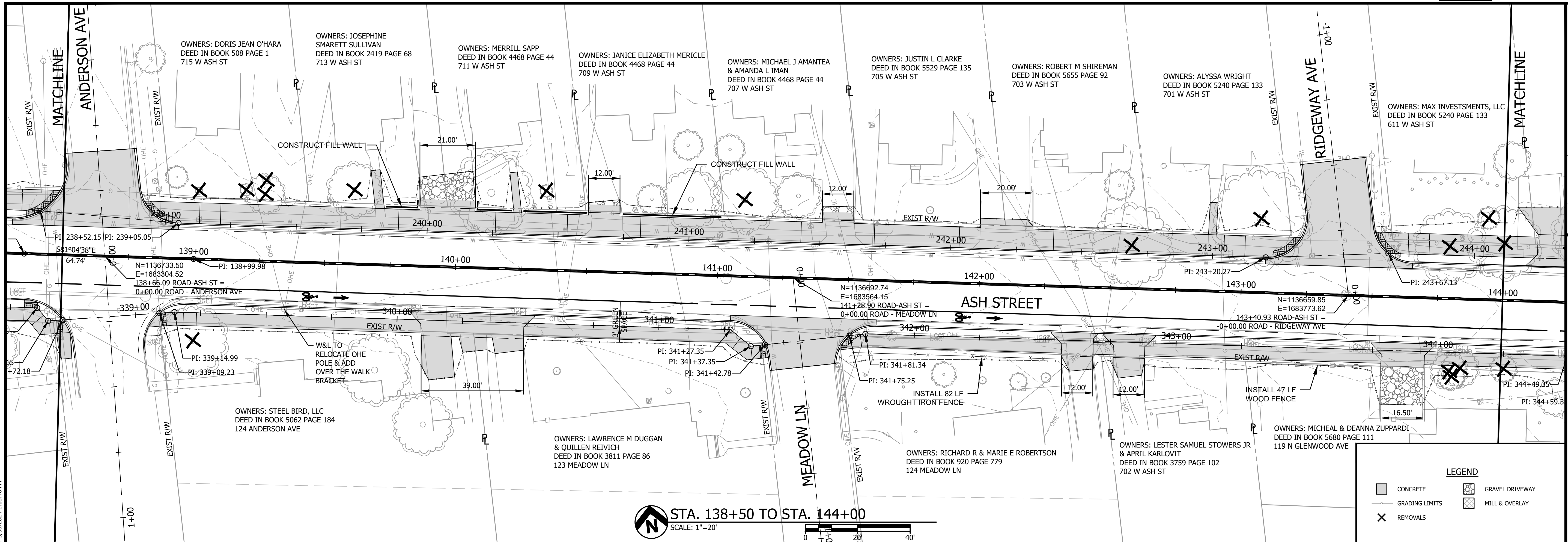
Bartlett & West
901 MANOR ST. SUITE 501
JEFFERSON CITY, MO 65101
PHONE 672.634.5181
CERTIFICATE OF AUTHORITY
NO. 000187 - ENGINEERING
www.bartlettwest.com

City of Columbia,
Missouri
Department of
Public Works

NOT FOR CONSTRUCTION

| | |
|----------|-----------|
| File No. | 16137.030 |
| Scale: | AS NOTED |
| Date: | MAY. 2024 |
| Des. | KME |
| Dwn. | PER |
| Chk. | AKJ |
| Sheet | 16 of 65 |

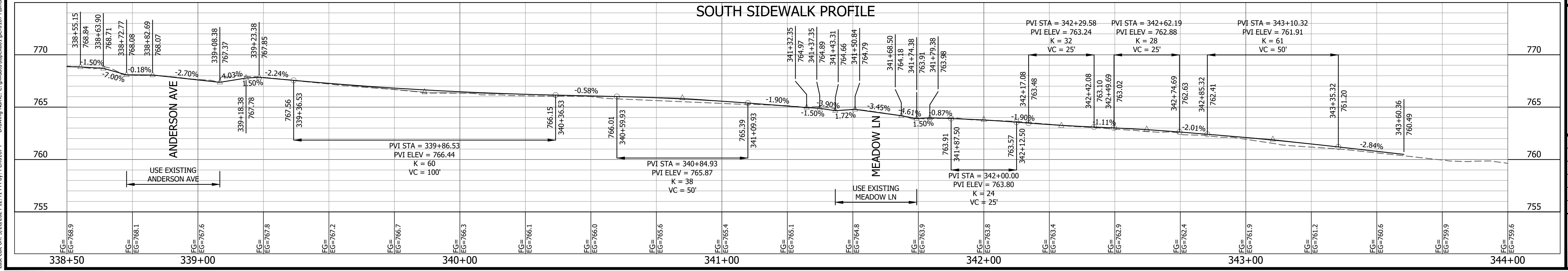
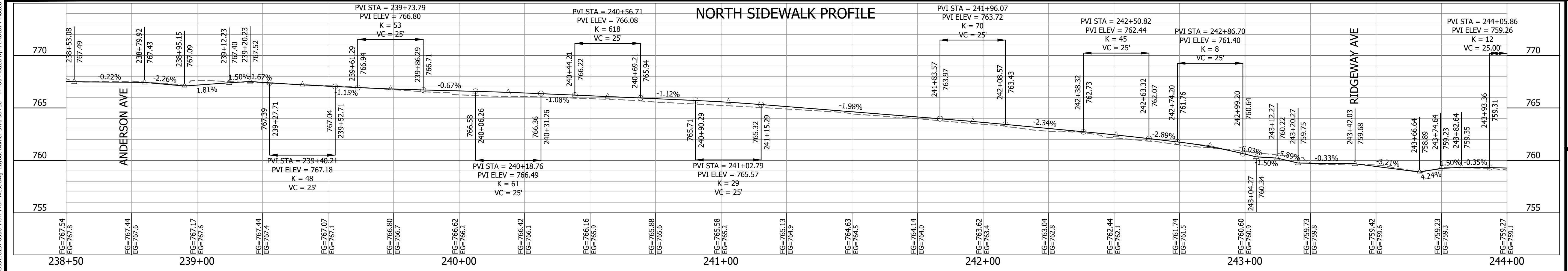
Last edit on: 5/28/2024 12:41 PM by: PER01874 Drawing Name: C:\pwworkspace\16137\BartlettWest.dwg Plot Date: 5/29/2024 1:08:07 PM



STA. 138+50 TO STA. 144+00
SCALE: 1"=20'

LEGEND

- CONCRETE
- GRADING LIMITS
- GRAVEL DRIVEWAY
- MILL & OVERLAY
- REMOVALS



| No. | Date | By | Revision |
|-----|------|----|----------|
| | | | |
| | | | |
| | | | |

**ASH STREET
CORRIDOR PROJECT**
ROADWAY PLAN & PROFILE
STA. 138+50 TO STA. 144+00

Bartlett & West
901 MANAGER ST., SUITE 501
JEFFERSON CITY, MO 65101
PHONE 672.634.5181
CERTIFICATE OF AUTHORITY
NO. 000187 - ENGINEERING
www.bartlettwest.com

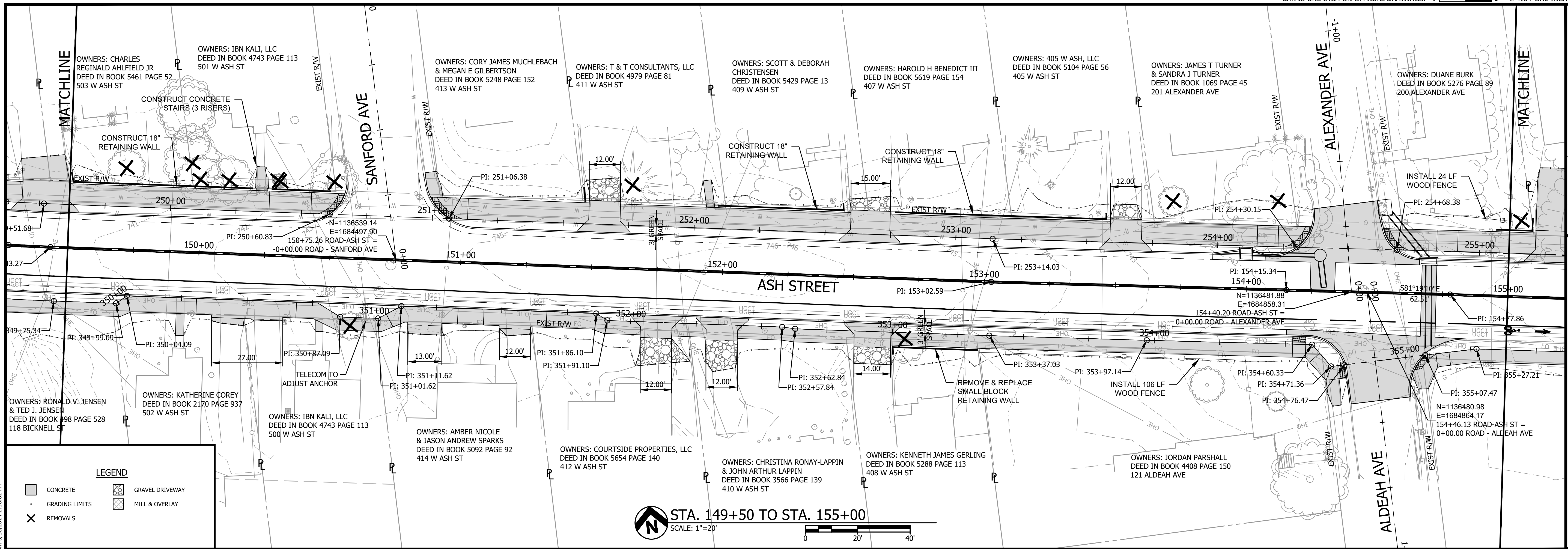
City of Columbia,
Missouri
Department of
Public Works

NOT FOR CONSTRUCTION

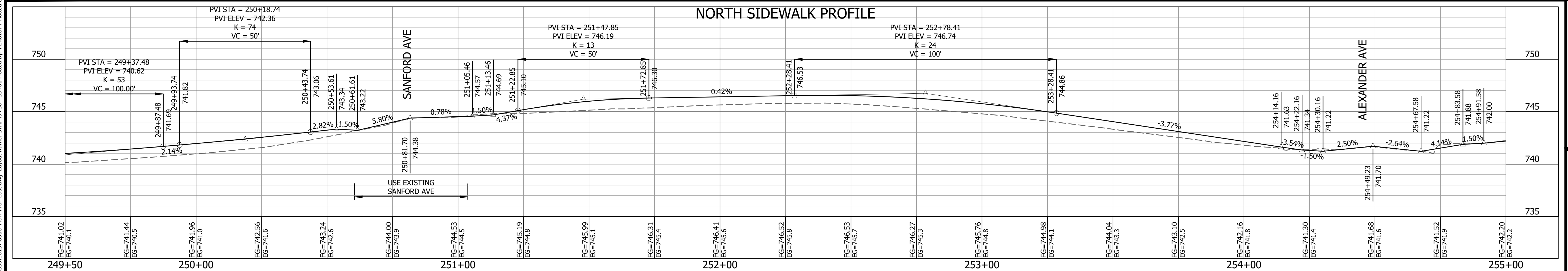
| | |
|----------|-----------|
| File No. | 16137.030 |
| Scale: | AS NOTED |
| Date: | MAY, 2024 |
| Des. | KME |
| Dwn. | PER |
| Chk. | AKJ |

Sheet
17 of 65

Last edit on: 5/28/2024 12:41 PM by: PER01874 Drawing Name: C:\p\data\topack\01\per01874\gms85331\6137\600C_Plan_Prof_West.dwg Layout Name: STA. 38+50 - 44+00 Plotted By: PER01874 Plotted on: 5/20/2024 1:08:40 PM



STA. 149+50 TO STA. 155+00
SCALE: 1"=20'



**ASH STREET
CORRIDOR PROJECT**
ROADWAY PLAN & PROFILE
STA. 149+50 TO STA. 155+00

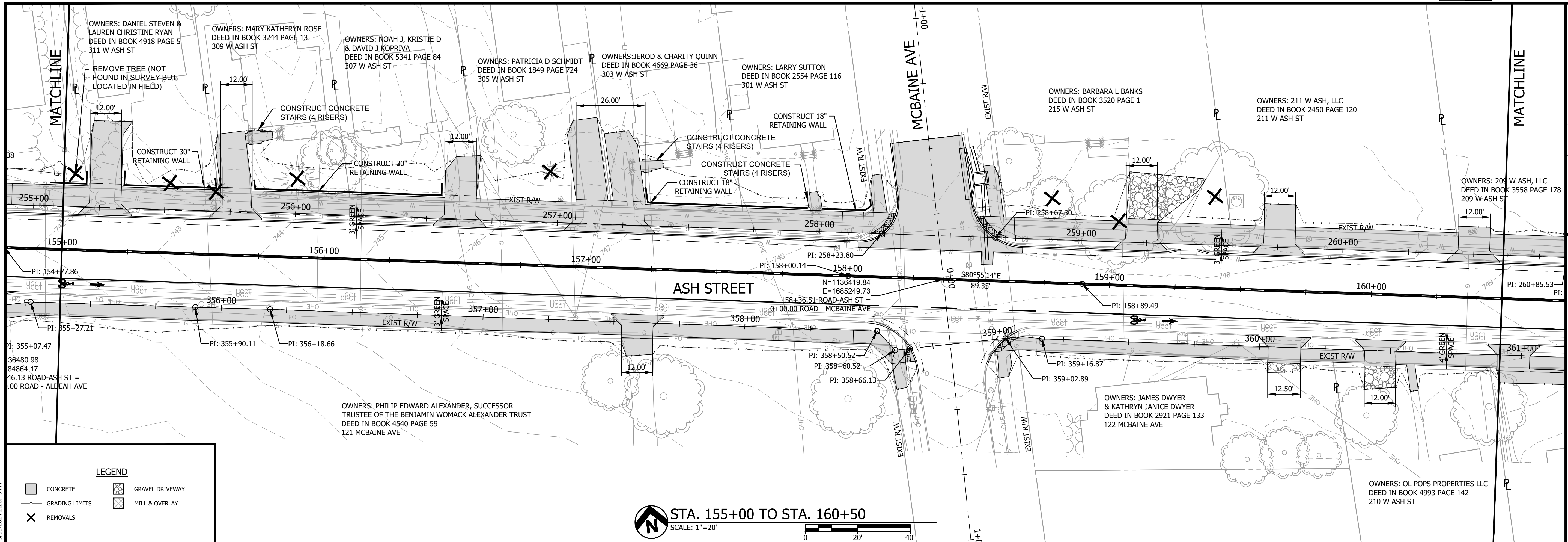
Bartlett & West
901 MANAGER OF SUITE 501
JEFFERSON CITY, MO 65101
PHONE 672.634.3181
CERTIFICATE OF AUTHORITY
NO. 000187 - ENGINEERING
www.bartlettwest.com

City of Columbia,
Missouri
Department of
Public Works

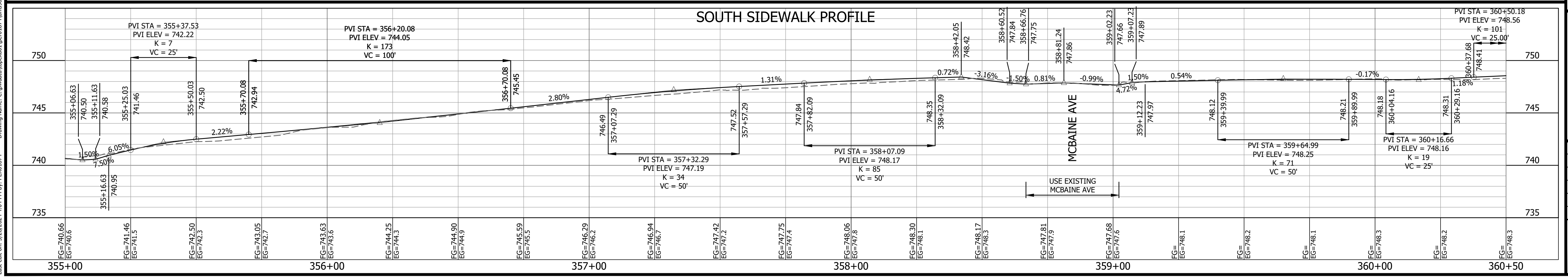
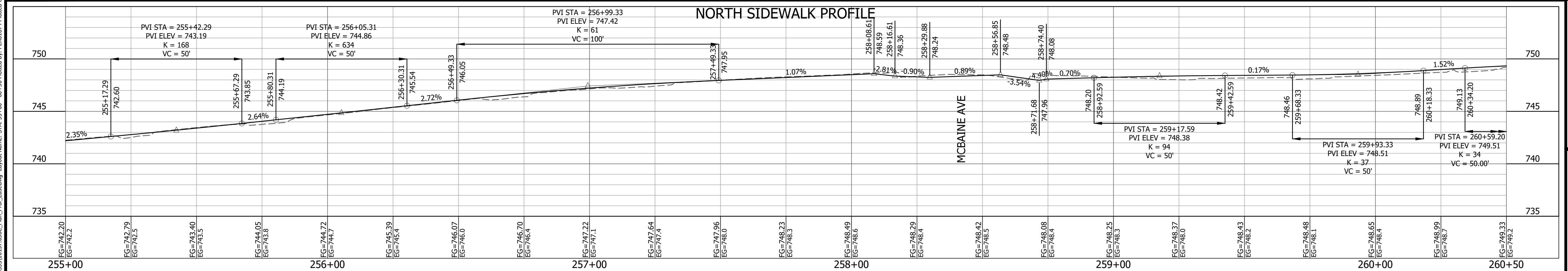
NOT FOR CONSTRUCTION

| | |
|----------|-----------|
| File No. | 16137.030 |
| Scale: | AS NOTED |
| Date: | MAY, 2024 |
| Des. | KME |
| Dwn. | PER |
| Chk. | AKJ |

Drawing Name: C:\data\topo\16137\030C_Plan_Prof_East.dwg Layout Name: STA. 149+50 - 155+00 Plotted By: PERC1874 Plotted on: 5/30/2024 2:18:02 PM
Last edit on: 5/28/2024 4:04 PM by: PERC1874



STA. 155+00 TO STA. 160+50
SCALE: 1"=20'



| No. | Date | By | Revision |
|-----|------|----|----------|
| | | | |

ASH STREET
CORRIDOR PROJECT
ROADWAY PLAN & PROFILE
STA. 155+00 TO STA. 160+50

Last edit on: 5/28/2024 4:04 PM by: PERC01874

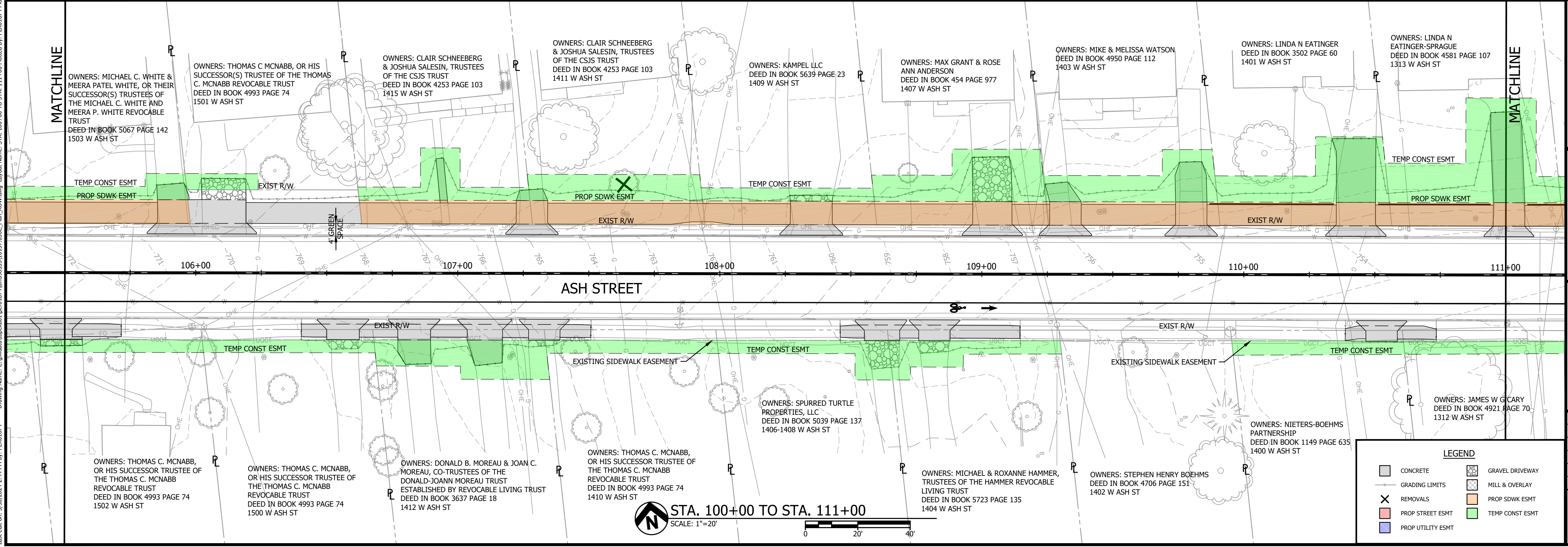
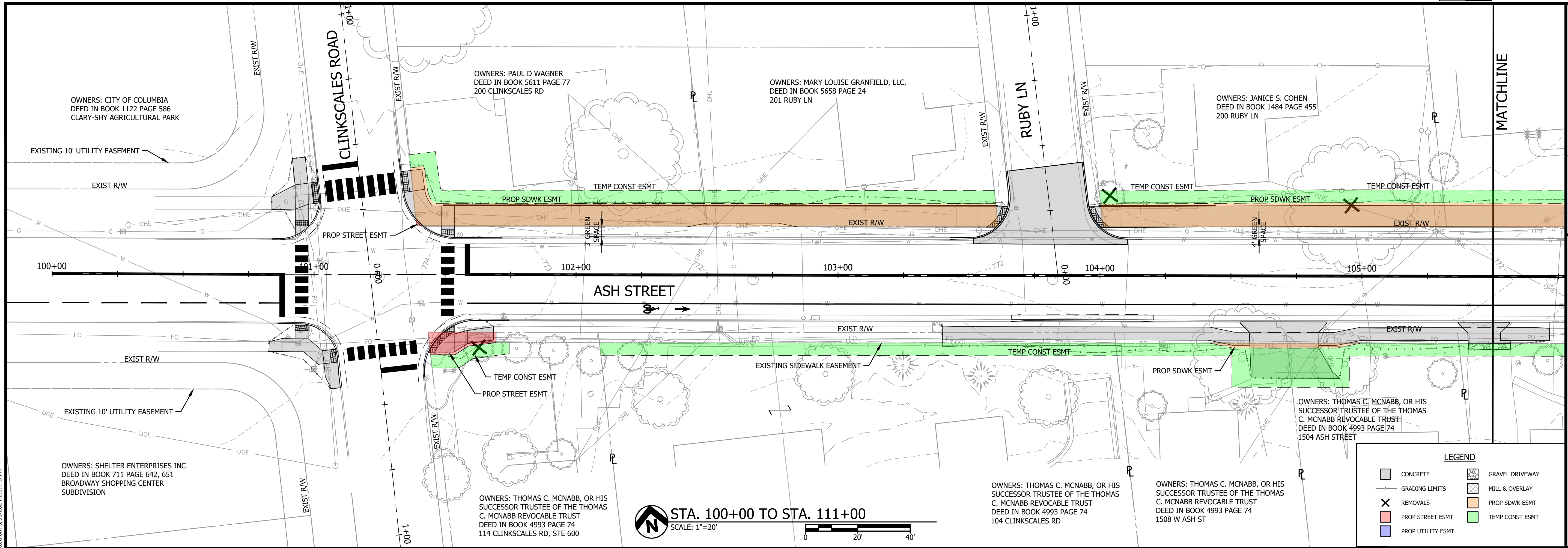
Bartlett & West
901 MANAGER OF SUITE 601
JEFFERSON CITY, MO 65101
PHONE 672.634.3181
CERTIFICATE OF AUTHORITY
NO. 000187 - ENGINEERING
www.bartlettwest.com

City of Columbia,
Missouri
Department of
Public Works

NOT FOR CONSTRUCTION

| | |
|----------|-----------|
| File No. | 16137.030 |
| Scale: | AS NOTED |
| Date: | MAY, 2024 |
| Des. | KME |
| Dwn. | PER |
| Chk. | AKJ |

Sheet
20 of 65



| | | | |
|-----|------|----|----------|
| No. | Date | By | Revision |
| | | | |

**ASH STREET
CORRIDOR PROJECT**
RIGHT OF WAY PLAN
STA. 100+00 TO STA. 111+00

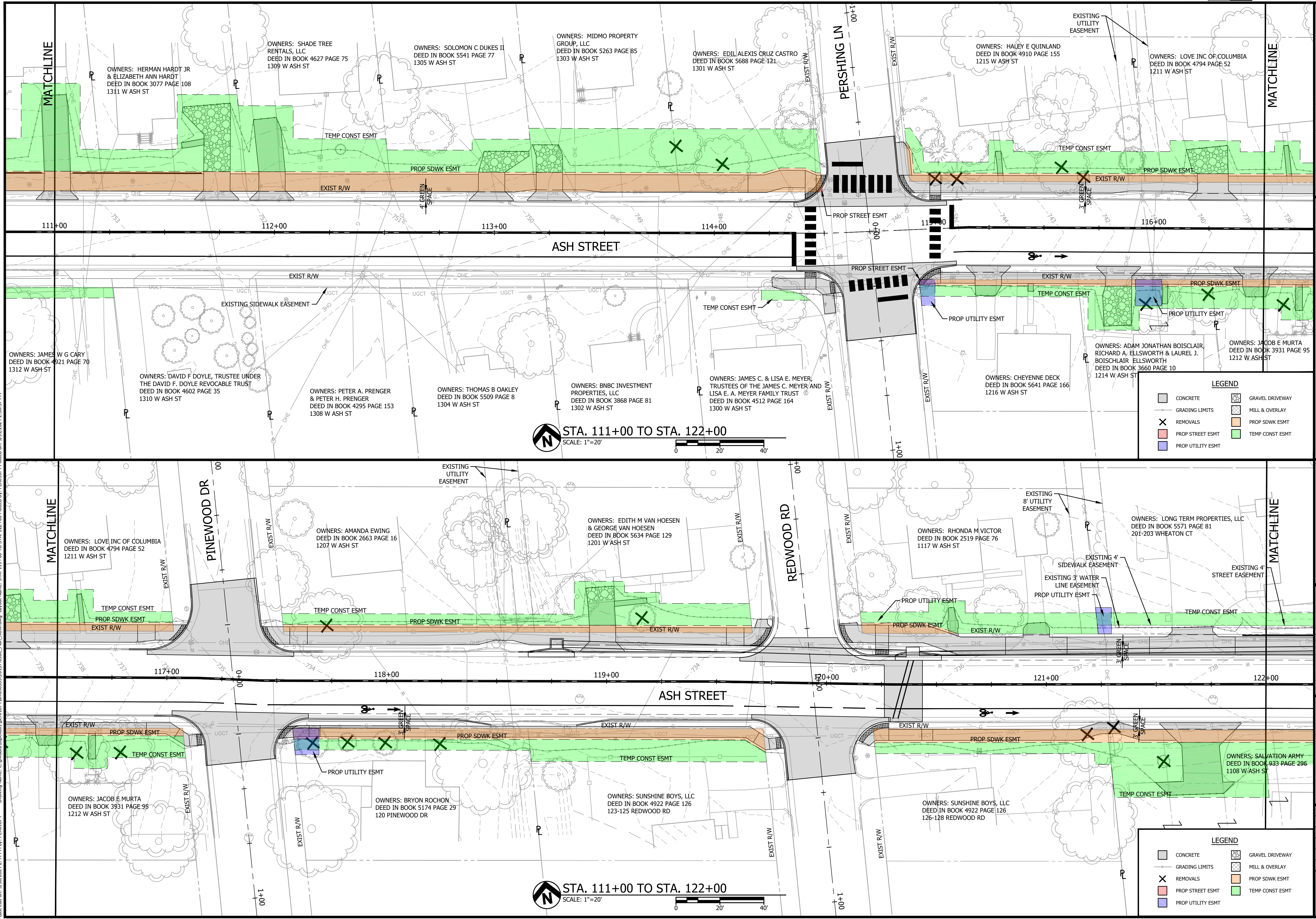
Bartlett & West
961 MANOR ST., SUITE 501
JEFFERSON CITY, MO 65101
PHONE 672.634.5181
CERTIFICATE OF AUTHORITY
NO. 000767 - ENGINEERING
www.bartlettwest.com

City of Columbia,
Missouri
Department of
Public Works

NOT FOR CONSTRUCTION

| | |
|----------|-----------|
| File No. | 16137.030 |
| Scale: | AS NOTED |
| Date: | MAY. 2024 |
| Des. | KME |
| Dwn. | GJH |
| Chk. | AKJ |
| Sheet | 23 of 65 |

Drawing Name: C:\pwworkspace\16137\030\16137.dwg Layout Name: STA. 100+00 TO STA. 111+00 Plotted By: PER01874 Plotted on: 5/31/2024 2:57:49 PM
Last edit on: 5/20/2024 2:44 PM by: PER01874



STA. 111+00 TO STA. 122+00
SCALE: 1"=20'

STA. 111+00 TO STA. 122+00
SCALE: 1"=20'

LEGEND

| | |
|-------------------|-----------------|
| CONCRETE | GRAVEL DRIVEWAY |
| GRADING LIMITS | MILL & OVERLAY |
| REMOVALS | PROP SDWK ESMT |
| PROP STREET ESMT | TEMP CONST ESMT |
| PROP UTILITY ESMT | |

LEGEND

| | |
|-------------------|-----------------|
| CONCRETE | GRAVEL DRIVEWAY |
| GRADING LIMITS | MILL & OVERLAY |
| REMOVALS | PROP SDWK ESMT |
| PROP STREET ESMT | TEMP CONST ESMT |
| PROP UTILITY ESMT | |

| | | | |
|-----|------|----|----------|
| No. | Date | By | Revision |
| | | | |

**ASH STREET
CORRIDOR PROJECT**
RIGHT OF WAY PLAN
STA. 111+00 TO STA. 122+00

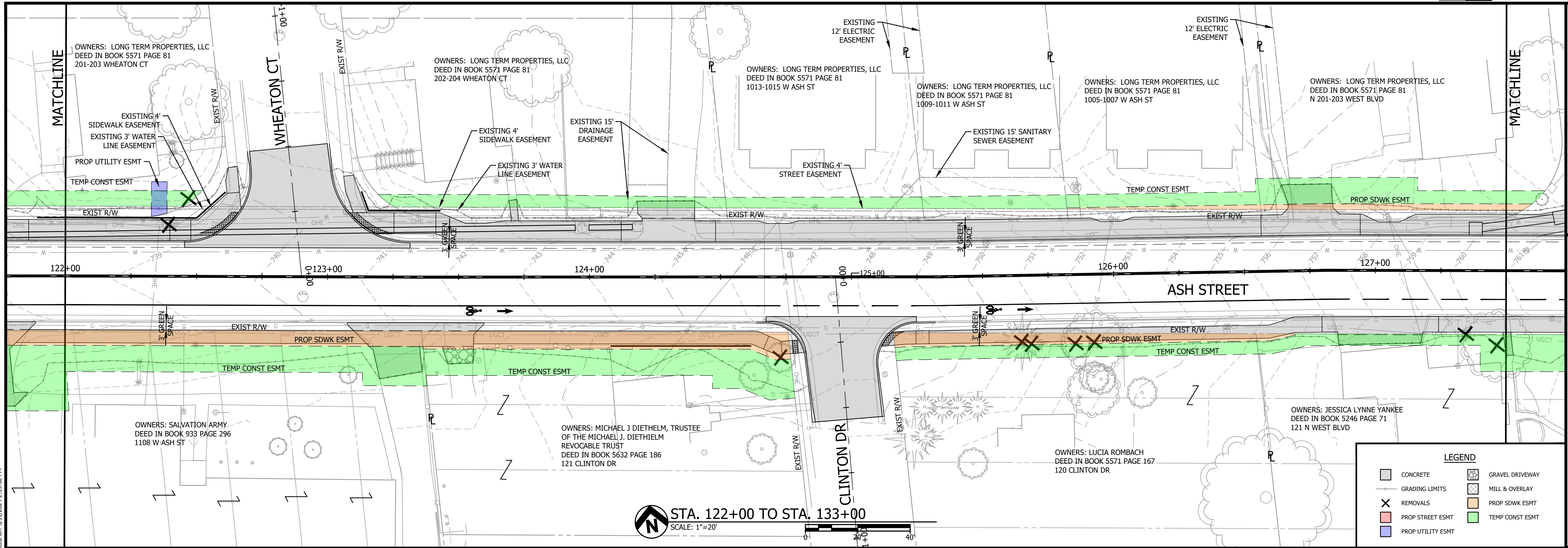
Bartlett & West
961 MANAGER ST., SUITE 504
JEFFERSON CITY, MO 65101
PHONE 672.654.5181
CERTIFICATE OF AUTHORITY
NO. 000167 - ENGINEERING
www.bartlettwest.com

City of Columbia,
Missouri
Department of
Public Works

NOT FOR CONSTRUCTION

| | |
|----------|-----------|
| File No. | 16137.030 |
| Scale: | AS NOTED |
| Date: | MAY. 2024 |
| Des. | KME |
| Dwn. | GJH |
| Chk. | AKJ |
| Sheet | 24 of 65 |

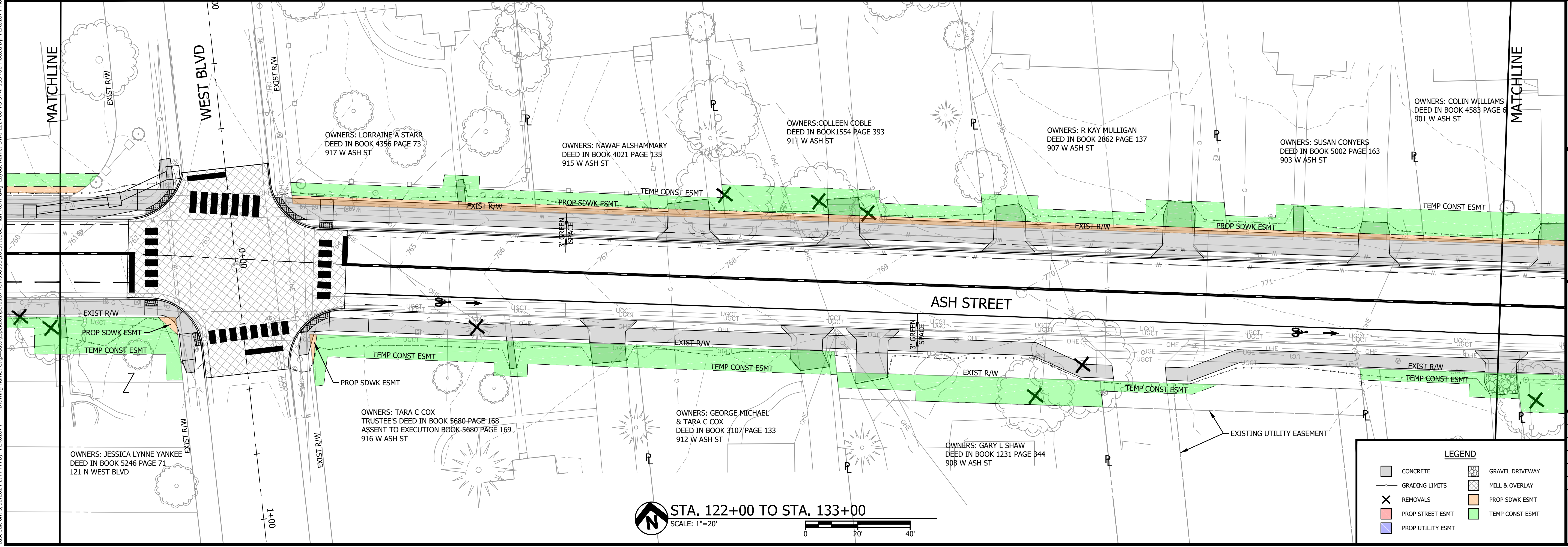
Drawing Name: C:\pwworkspace\16137.030\Plan_ROW.dwg Layout Name: STA. 111+00 TO STA. 122+00 Plotted By: PER01874 Plotted on: 5/31/2024 2:58:37 PM
Last edit on: 5/20/2024 2:44 PM by: PER01874



STA. 122+00 TO STA. 133+00
SCALE: 1"=20'

LEGEND

| | |
|-------------------|-----------------|
| CONCRETE | GRAVEL DRIVEWAY |
| GRADING LIMITS | MILL & OVERLAY |
| REMOVALS | PROP SDWK ESMT |
| PROP STREET ESMT | TEMP CONST ESMT |
| PROP UTILITY ESMT | |



STA. 122+00 TO STA. 133+00
SCALE: 1"=20'

LEGEND

| | |
|-------------------|-----------------|
| CONCRETE | GRAVEL DRIVEWAY |
| GRADING LIMITS | MILL & OVERLAY |
| REMOVALS | PROP SDWK ESMT |
| PROP STREET ESMT | TEMP CONST ESMT |
| PROP UTILITY ESMT | |

| | | | |
|-----|------|----|----------|
| No. | Date | By | Revision |
| | | | |

**ASH STREET
CORRIDOR PROJECT**
RIGHT OF WAY PLAN
STA. 122+00 TO STA. 133+00

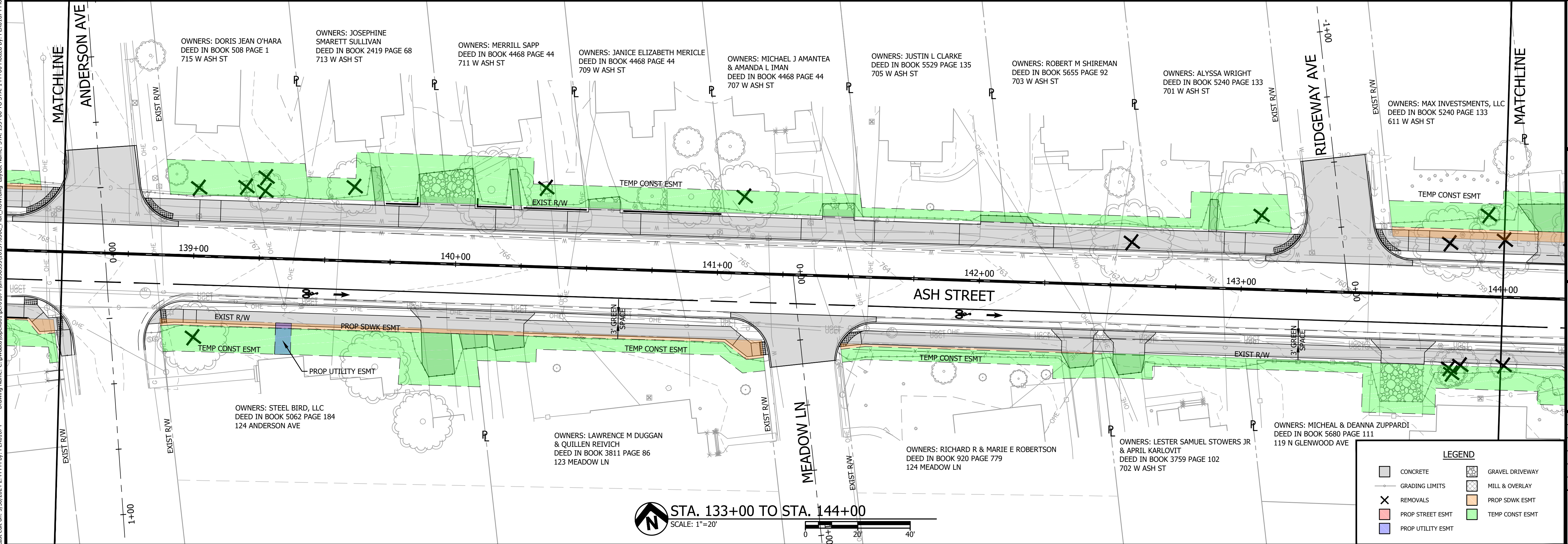
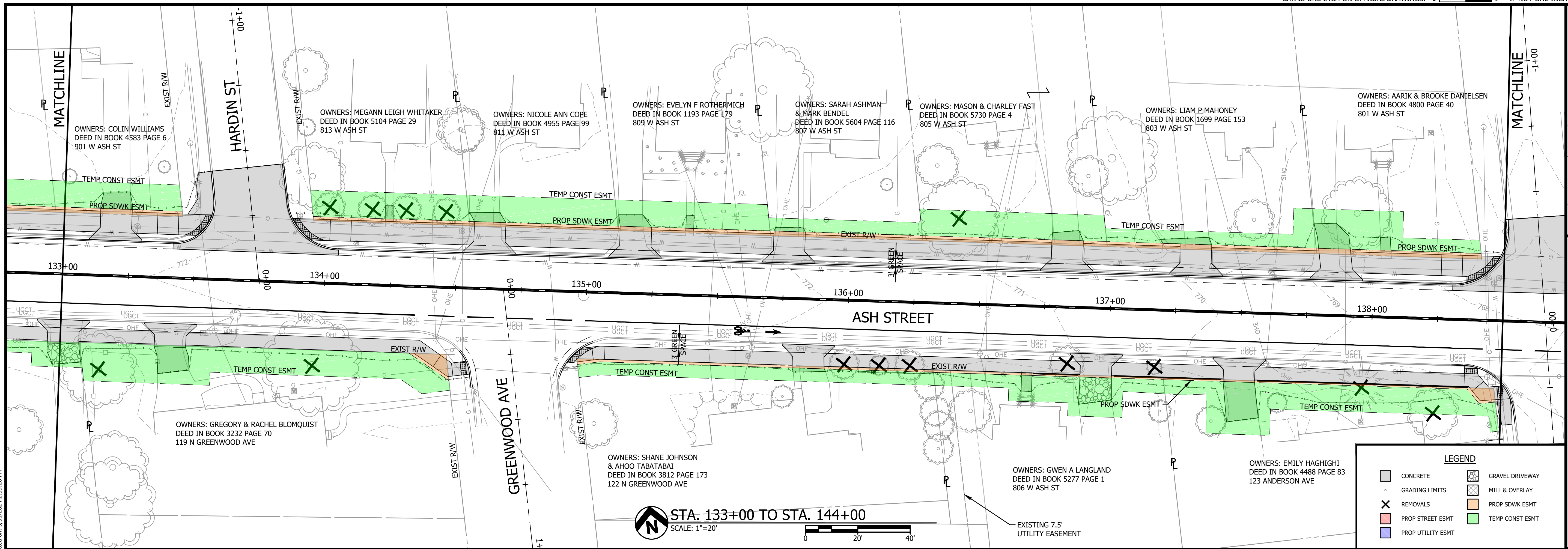
Bartlett & West
961 MANOR ST., SUITE 501
JEFFERSON CITY, MO 65101
PHONE 673.634.5181
CERTIFICATE OF AUTHORITY
NO. 000187 - ENGINEERING
www.bartlettwest.com

City of Columbia,
Missouri
Department of
Public Works

NOT FOR CONSTRUCTION

| | |
|----------|-----------|
| File No. | 16137.030 |
| Scale: | AS NOTED |
| Date: | MAY. 2024 |
| Des. | KME |
| Dwn. | GJH |
| Chk. | AKJ |
| Sheet | 25 of 65 |

Drawing Name: C:\pwworkspace\16137\030\16137.dwg Plot Date: STA. 122+00 TO STA. 133+00 Plotted By: PER01874 Plotted on: 5/31/2024 2:59:02 PM
Last edit on: 5/20/2024 2:44 PM by: PER01874



| | | | |
|-----|------|----|----------|
| No. | Date | By | Revision |
| | | | |

**ASH STREET
CORRIDOR PROJECT
RIGHT OF WAY PLAN
STA. 133+00 TO STA. 144+00**

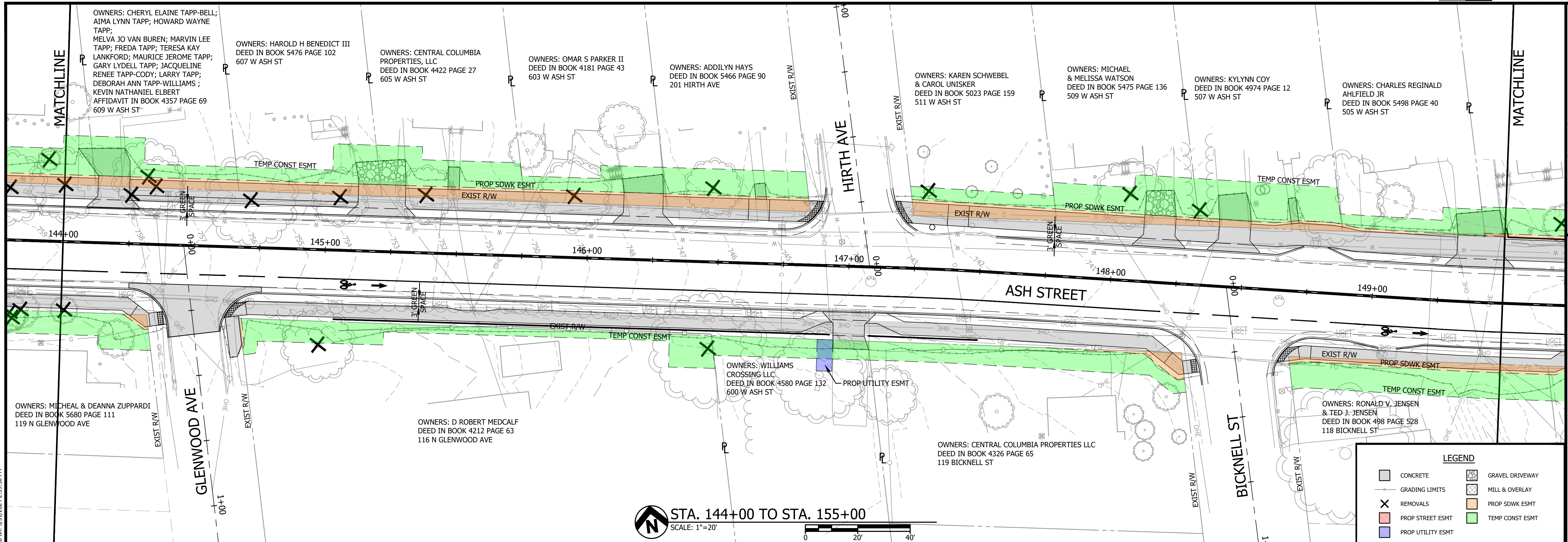
Bartlett & West
961 MANAGER ST., SUITE 501
JEFFERSON CITY, MO 65101
PHONE 672.634.5181
CERTIFICATE OF AUTHORITY
NO. 000767 - ENGINEERING
www.bartlettwest.com

City of Columbia,
Missouri
Department of
Public Works

NOT FOR CONSTRUCTION

| | |
|----------|-----------|
| File No. | 16137.030 |
| Scale: | AS NOTED |
| Date: | MAY. 2024 |
| Des. | KME |
| Dwn. | GJH |
| Chk. | AKJ |
| Sheet | 26 of 65 |

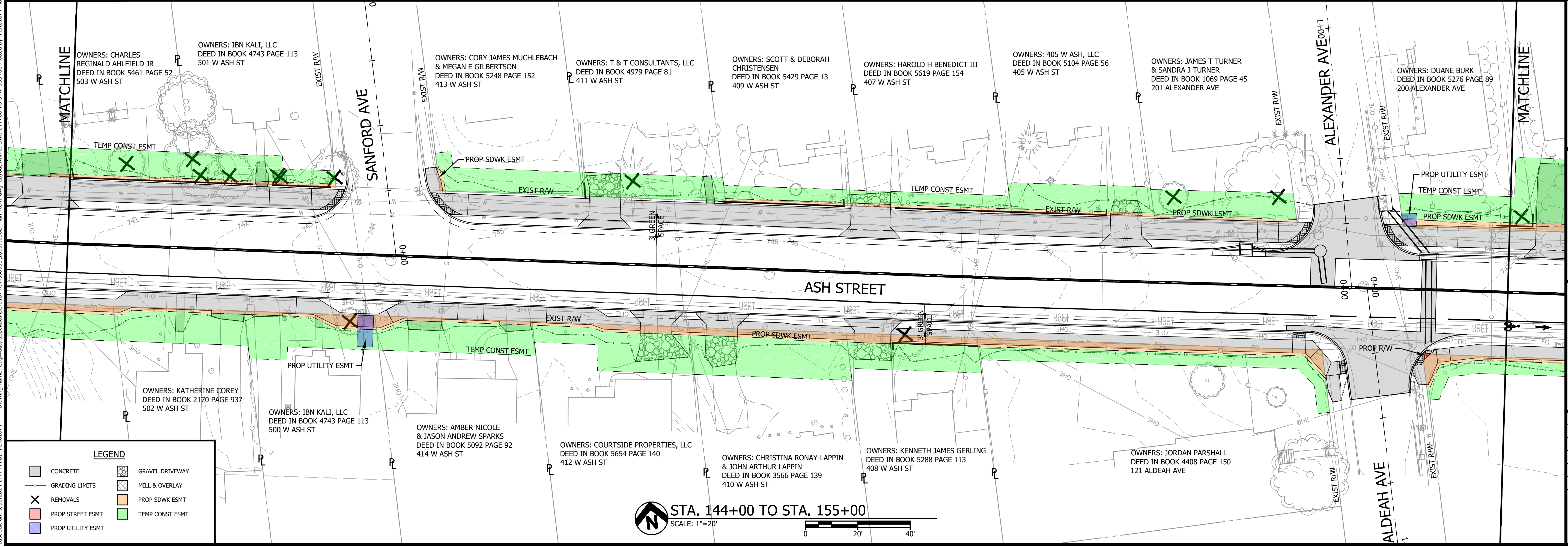
Drawing Name: C:\pwworkspace\16137.030\16137.030C_Plan_ROW.dwg Layout Name: STA. 133+00 TO STA. 144+00 Plotted By: PER01874 Plotted on: 5/31/2024 2:59:26 PM
Last edit on: 5/20/2024 2:44 PM by: PER01874



STA. 144+00 TO STA. 155+00
SCALE: 1"=20'

LEGEND

| | |
|-------------------|-----------------|
| CONCRETE | GRAVEL DRIVEWAY |
| GRADING LIMITS | MILL & OVERLAY |
| REMOVALS | PROP SDWK ESMT |
| PROP STREET ESMT | TEMP CONST ESMT |
| PROP UTILITY ESMT | |



STA. 144+00 TO STA. 155+00
SCALE: 1"=20'

LEGEND

| | |
|-------------------|-----------------|
| CONCRETE | GRAVEL DRIVEWAY |
| GRADING LIMITS | MILL & OVERLAY |
| REMOVALS | PROP SDWK ESMT |
| PROP STREET ESMT | TEMP CONST ESMT |
| PROP UTILITY ESMT | |

| No. | Date | By | Revision |
|-----|------|----|----------|
| | | | |
| | | | |

**ASH STREET
CORRIDOR PROJECT**
RIGHT OF WAY PLAN
STA. 144+00 TO STA. 155+00

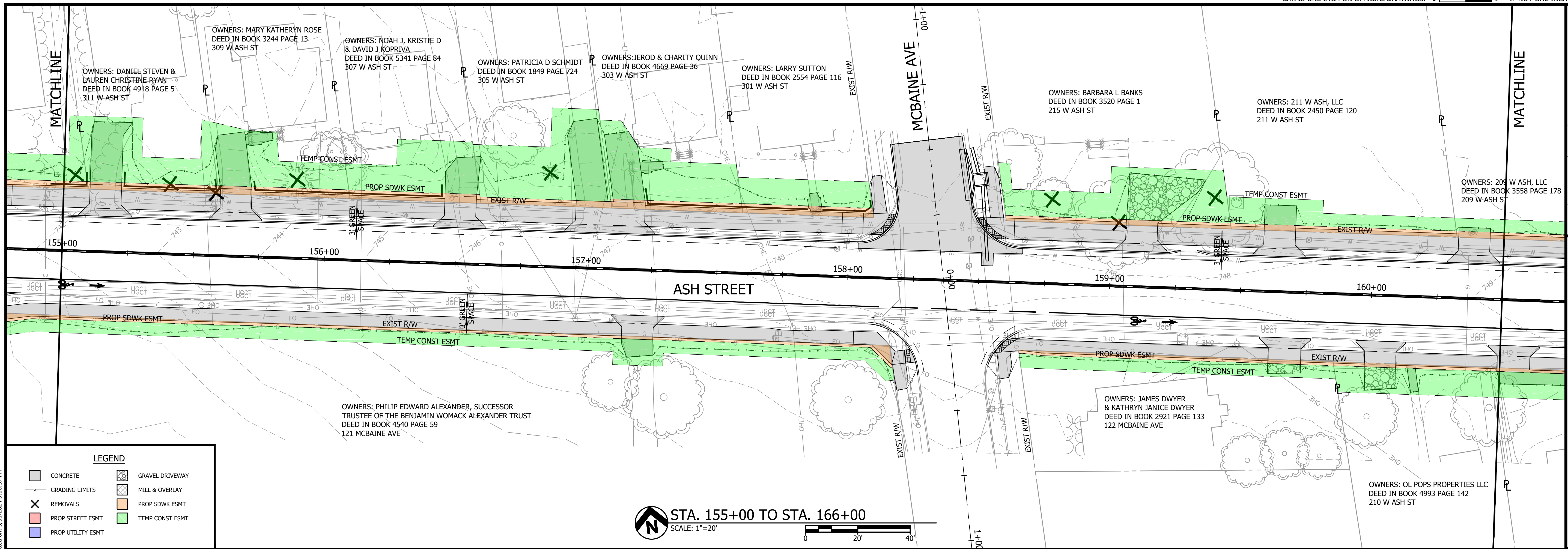
Bartlett & West
901 MANAGER ST., SUITE 504
JEFFERSON CITY, MO 65101
PHONE 673.634.5181
CERTIFICATE OF AUTHORITY
NO. 000767 - ENGINEERING
www.bartlettwest.com

City of Columbia,
Missouri
Department of
Public Works

NOT FOR CONSTRUCTION

| | |
|----------|-----------|
| File No. | 16137.030 |
| Scale: | AS NOTED |
| Date: | MAY. 2024 |
| Des. | KME |
| Dwn. | GJH |
| Chk. | AKJ |
| Sheet | 27 of 65 |

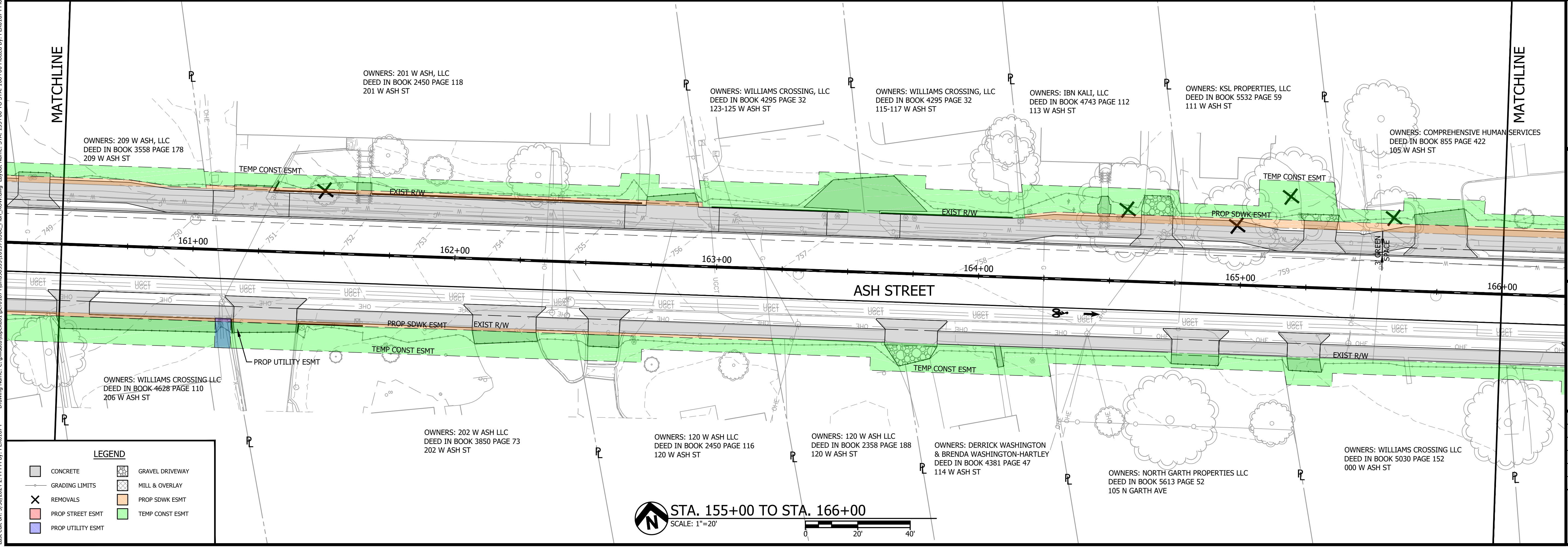
Drawing Name: C:\pwworkspace\16137.030\16137.030C_Plan_ROW.dwg Layout Name: STA. 144+00 TO STA. 155+00 Plotted By: PER01874 Plotted on: 5/31/2024 2:59:50 PM
Last edit on: 5/20/2024 2:44 PM by: PER01874



LEGEND

- CONCRETE
- GRADING LIMITS
- REMOVALS
- PROP STREET ESMT
- PROP UTILITY ESMT
- GRAVEL DRIVEWAY
- MILL & OVERLAY
- PROP SDWK ESMT
- TEMP CONST ESMT

STA. 155+00 TO STA. 166+00
SCALE: 1"=20'



LEGEND

- CONCRETE
- GRADING LIMITS
- REMOVALS
- PROP STREET ESMT
- PROP UTILITY ESMT
- GRAVEL DRIVEWAY
- MILL & OVERLAY
- PROP SDWK ESMT
- TEMP CONST ESMT

STA. 155+00 TO STA. 166+00
SCALE: 1"=20'

| No. | Date | By | Revision |
|-----|------|----|----------|
| | | | |

**ASH STREET
CORRIDOR PROJECT**
RIGHT OF WAY PLAN
STA. 155+00 TO STA. 166+00

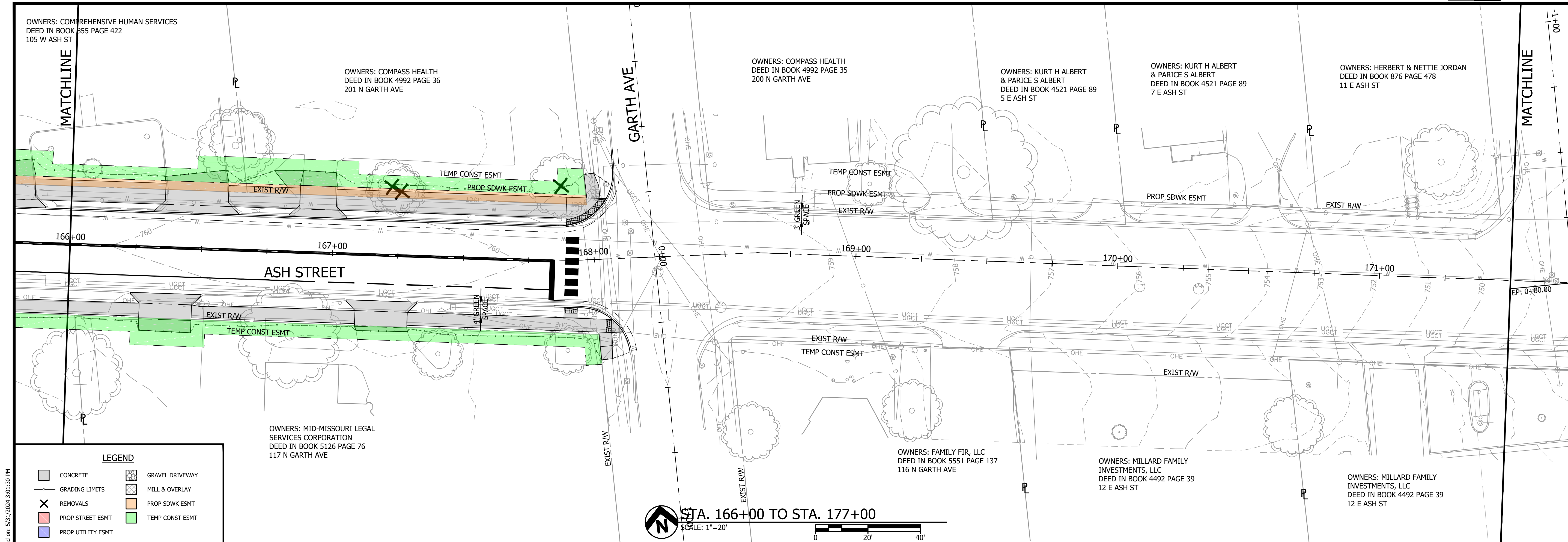
Drawing Name: C:\pwworkspace\16137.030\16137.030\16137.030.dwg Layout Name: STA. 155+00 TO STA. 166+00 Plotted By: PER01874 Plotted on: 5/31/2024 3:00:57 PM
Last edit on: 5/20/2024 2:44 PM by: PER01874

Bartlett & West
961 MANOR ST., SUITE 504
JEFFERSON CITY, MO 65101
PHONE 672.634.5181
CERTIFICATE OF AUTHORITY
NO. 000167 - ENGINEERING
www.bartlettwest.com

City of Columbia,
Missouri
Department of
Public Works

NOT FOR CONSTRUCTION

| | |
|----------|-----------|
| File No. | 16137.030 |
| Scale: | AS NOTED |
| Date: | MAY. 2024 |
| Des. | KME |
| Dwn. | GJH |
| Chk. | AKJ |
| Sheet | 28 of 65 |



LEGEND

| | | | |
|----------|-------------------|----------|-----------------|
| [Symbol] | CONCRETE | [Symbol] | GRAVEL DRIVEWAY |
| [Symbol] | GRADING LIMITS | [Symbol] | MILL & OVERLAY |
| [Symbol] | REMOVALS | [Symbol] | PROP SDWK ESMT |
| [Symbol] | PROP STREET ESMT | [Symbol] | TEMP CONST ESMT |
| [Symbol] | PROP UTILITY ESMT | | |

| No. | Date | By | Revision |
|-----|------|----|----------|
| | | | |
| | | | |
| | | | |

**ASH STREET
CORRIDOR PROJECT**
RIGHT OF WAY PLAN
STA. 166+00 TO STA. 177+00

Drawing Name: C:\pwworkspace\16137\030\16137\030C_Plan_ROW.dwg Layout Name: STA. 166+00 TO STA. 177+00 Plotted By: PER01874 Plotted on: 5/31/2024 3:01:30 PM

Bartlett & West
681 MANOR ST., SUITE 201
JEFFERSON CITY, MO 65101
PHONE 672.634.3181
CERTIFICATE OF AUTHORITY
NO. 000787 - ENGINEERING
www.bartlettwest.com

City of Columbia,
Missouri
Department of
Public Works

NOT FOR CONSTRUCTION

| | |
|----------|-----------|
| File No. | 16137.030 |
| Scale: | AS NOTED |
| Date: | MAY. 2024 |
| Des. | KME |
| Dwn. | GJH |
| Chk. | AKJ |

Sheet
29 of 65