





Case # 185-2023 - Legacy Farms, Plat No. 2 Final Plat



-  Columbia City Limit
-  City Zoning
-  City Property
-  Parcels

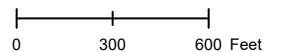
N

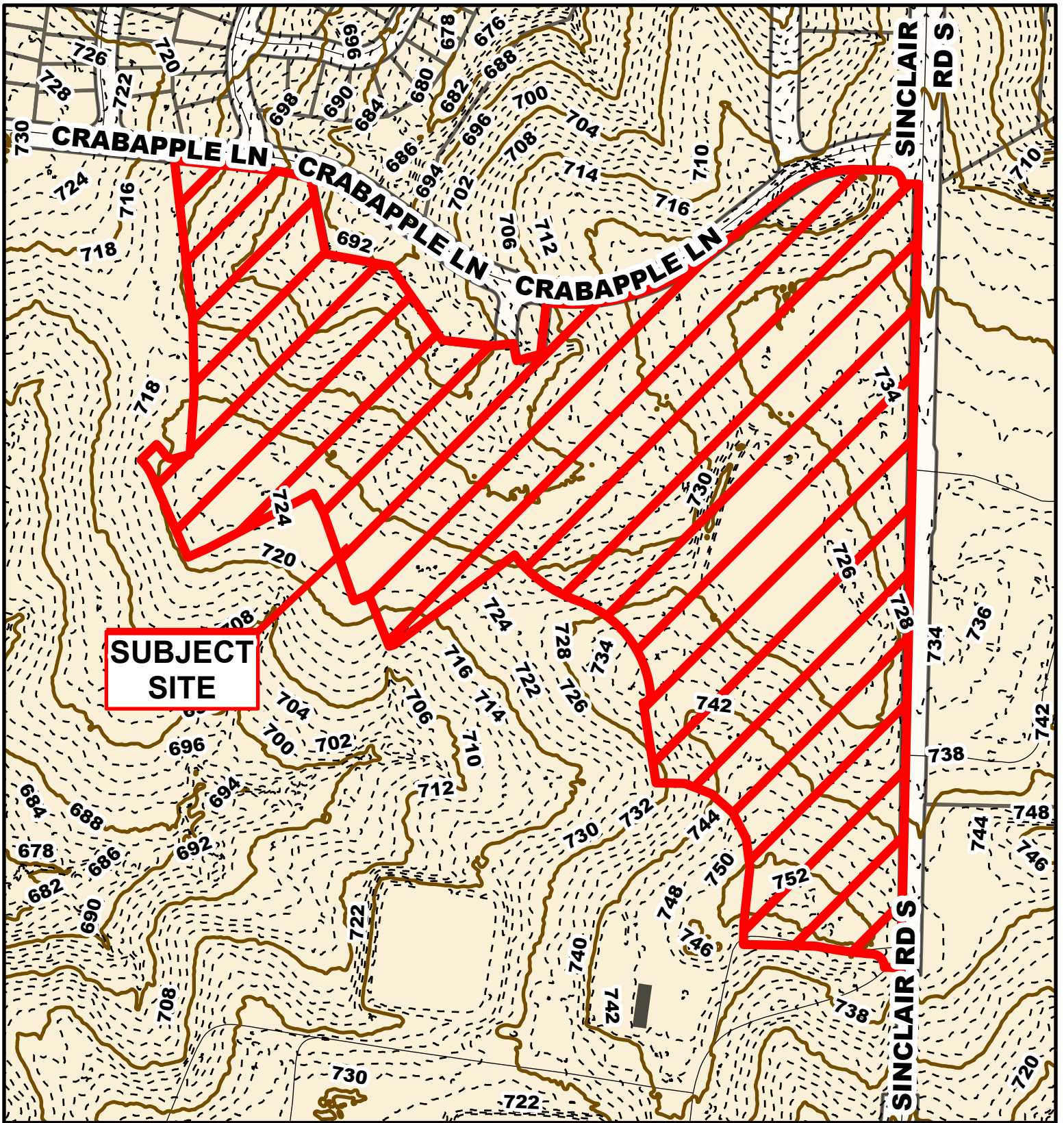


Parcel Data Source: Boone County Assessor

Created by The City of Columbia - Community Development Department

2022 Imagery: NearMap

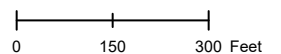


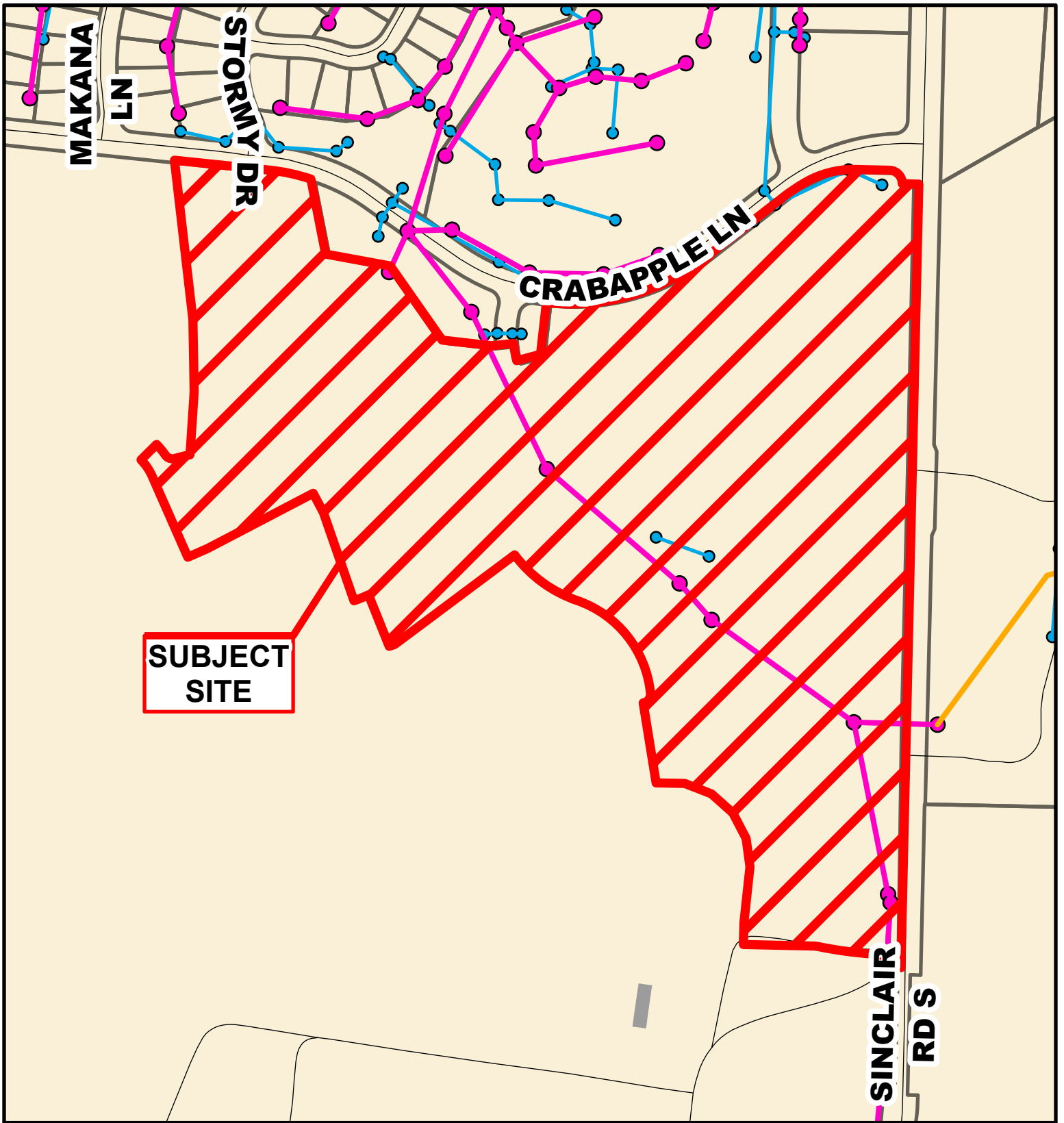


Case # 185-2023 - Legacy Farms, Plat No. 2 Final Plat



- 10 Foot Contour Lines
- City of Columbia
- 2 Foot Contour Lines
- Parcels





Case # 185-2023 - Legacy Farms, Plat No. 2
Final Plat



- City Sanitary Line
- City Storm Lines
- Private Sanitary Line
- Parcels

