



Case # 127-2024 - Lot 2 & 3 Gentry Estates Preliminary Plat



 City Zoning  Parcels

Parcel Data Source: Boone County Assessor

Created by The City of Columbia - Community Development Department

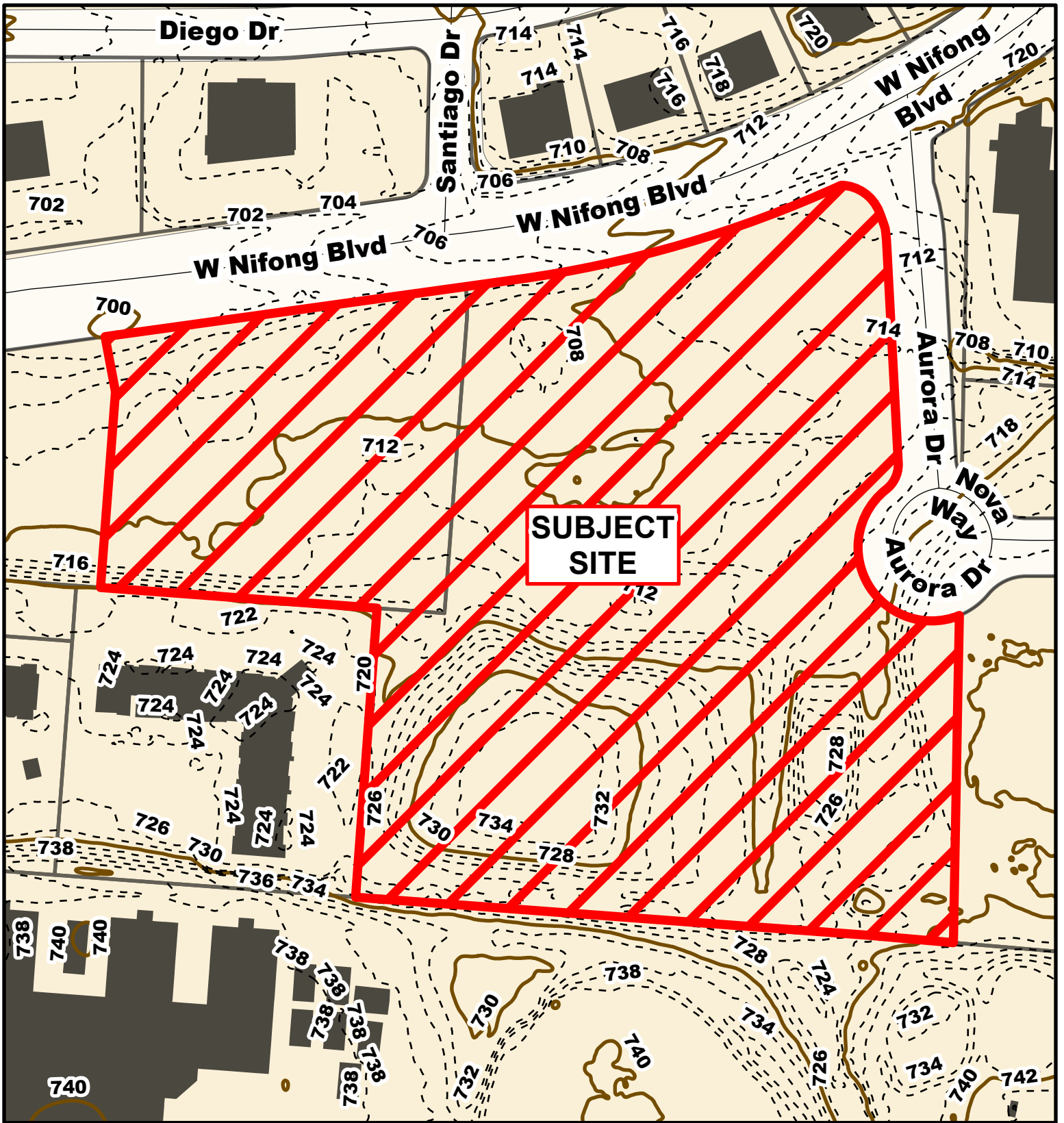
2022 Imagery: NearMap

0 200 400 Feet

N



Source: Nearmap. <https://www.nearmap.com/us/en>

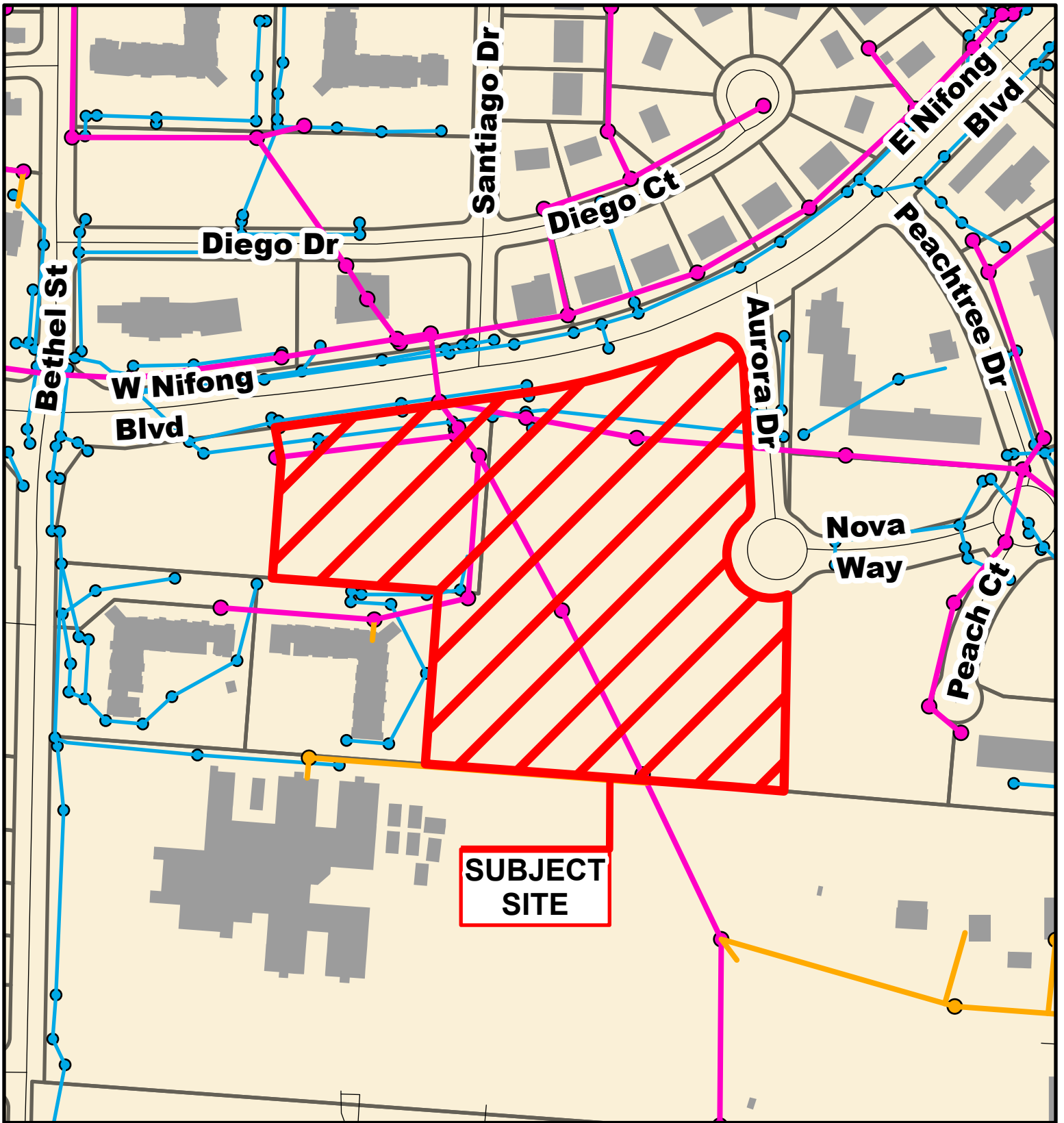


Case # 127-2024 - Lot 2 & 3 Gentry Estates
Preliminary Plat



- 10 Foot Contour Lines
- 2 Foot Contour Lines
- Parcels





Case # 127-2024 - Lot 2 & 3 Gentry Estates Preliminary Plat



- City Sanitary Line
- City Storm Lines
- Private Sanitary Line
- Parcels

