





Source: Nearmap. <https://www.nearmap.com/us/en>

Case # 165-2026 - 1404 S. Cedar Grove Boulevard Contiguous Annexation Agreement



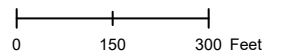
-  Columbia City Limit
-  City Zoning
-  City Property
-  Parcels

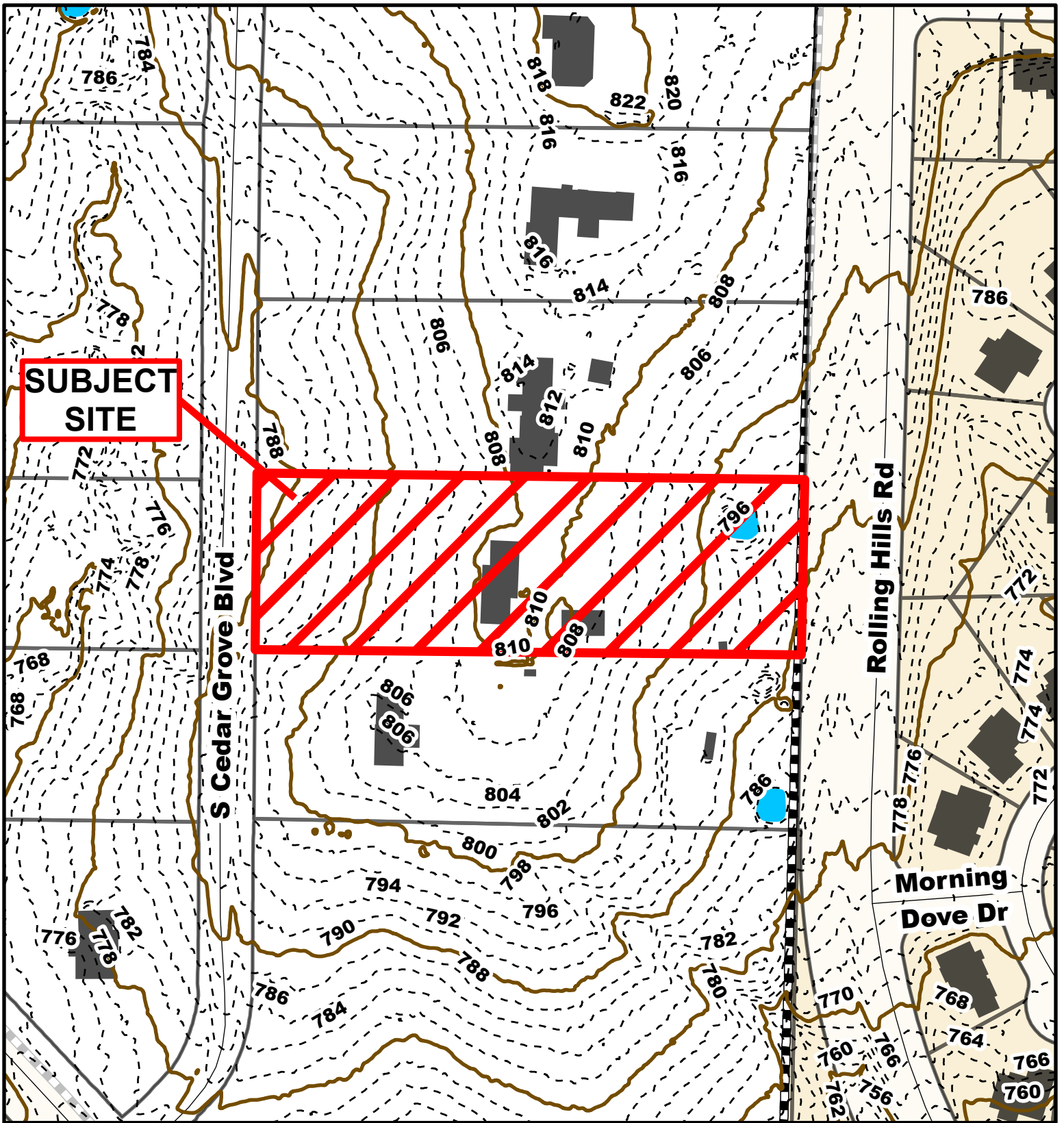


Parcel Data Source: Boone County Assessor

Created by The City of Columbia - Community Development Department

2025 Imagery: NearMap

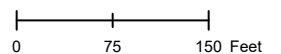


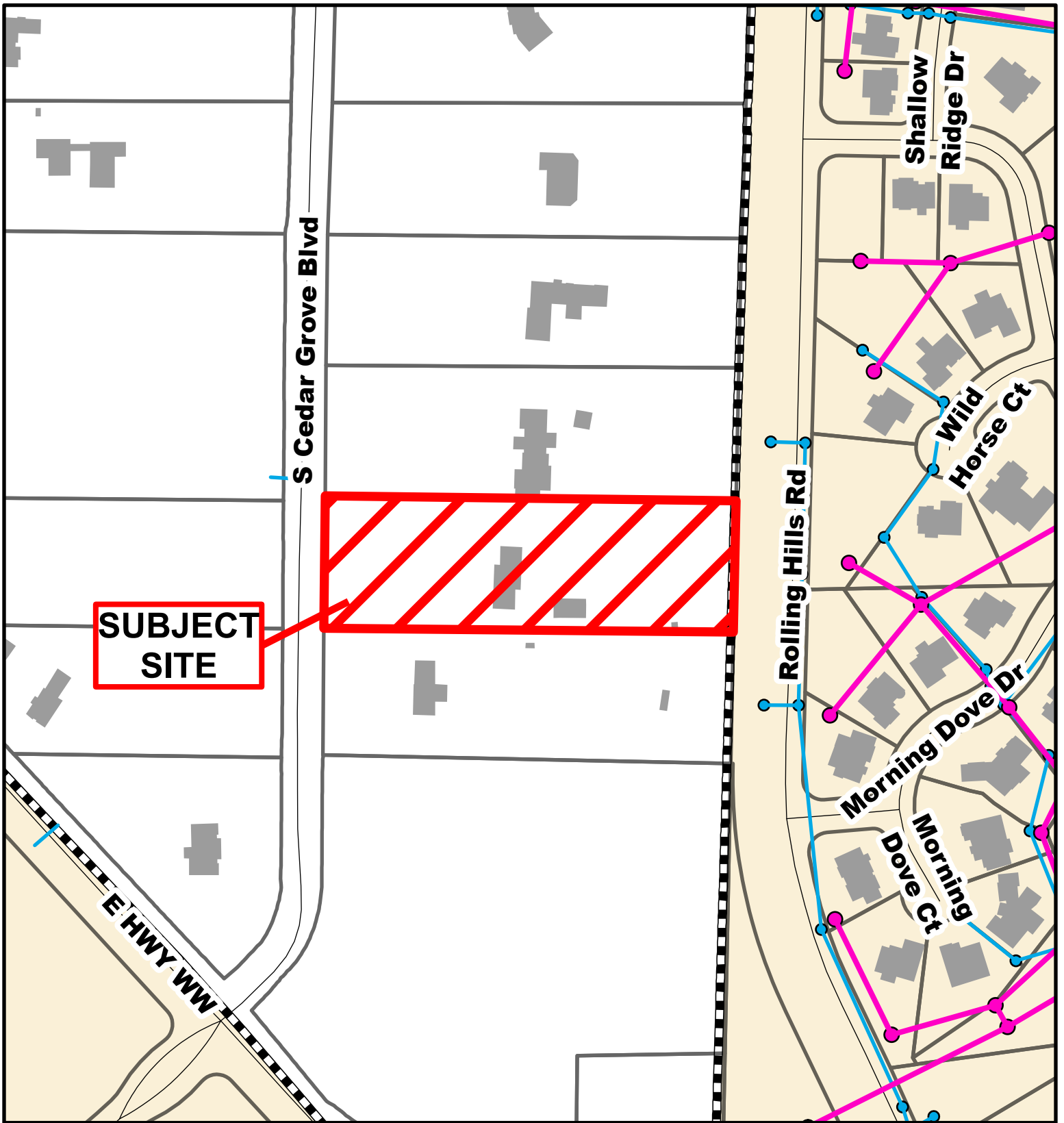


Case # 165-2026 - 1404 S. Cedar Grove Boulevard Contiguous Annexation Agreement



- 10 Foot Contour Lines
- 2 Foot Contour Lines
- Columbia City Limit
- Parcels

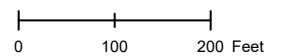




**Case # 165-2026 - 1404 S. Cedar Grove Boulevard
Contiguous Annexation Agreement**



- City Sanitary Line
- City Storm Lines
- Parcels
- Columbia City Limit



Case 165-2026
1404 Cedar Grove Blvd
Contiguous Annexation Agreement

