



Case # 233-2023 - Rock Haven Plat 2

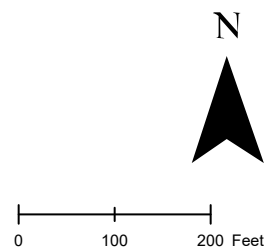
Final Plat

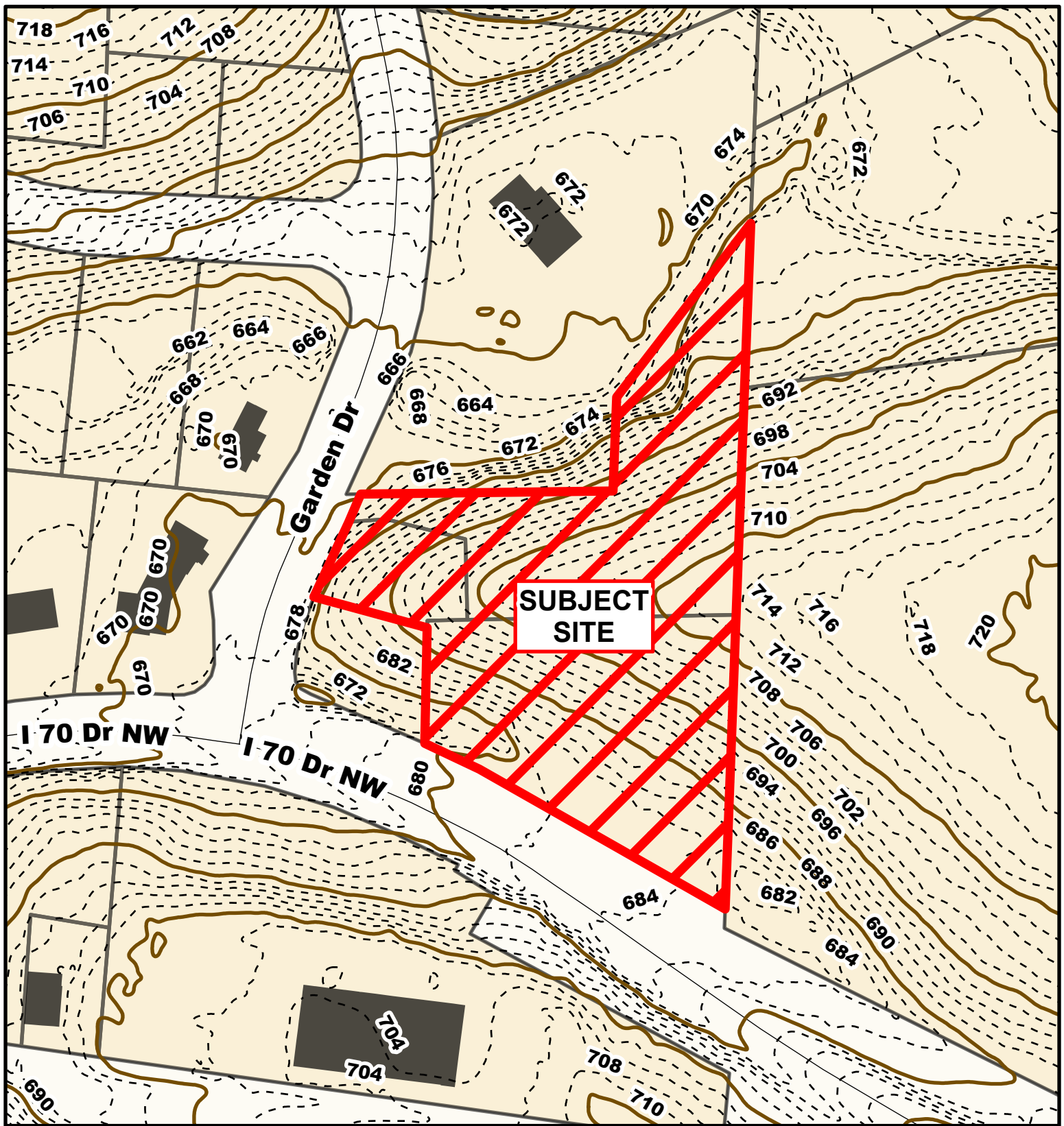


Parcel Data Source: Boone County Assessor
Created by The City of Columbia - Community Development Department

 City Zoning  Parcels

2022 Imagery: NearMap






Case # 233-2023 - Rock Haven Plat 2

Final Plat

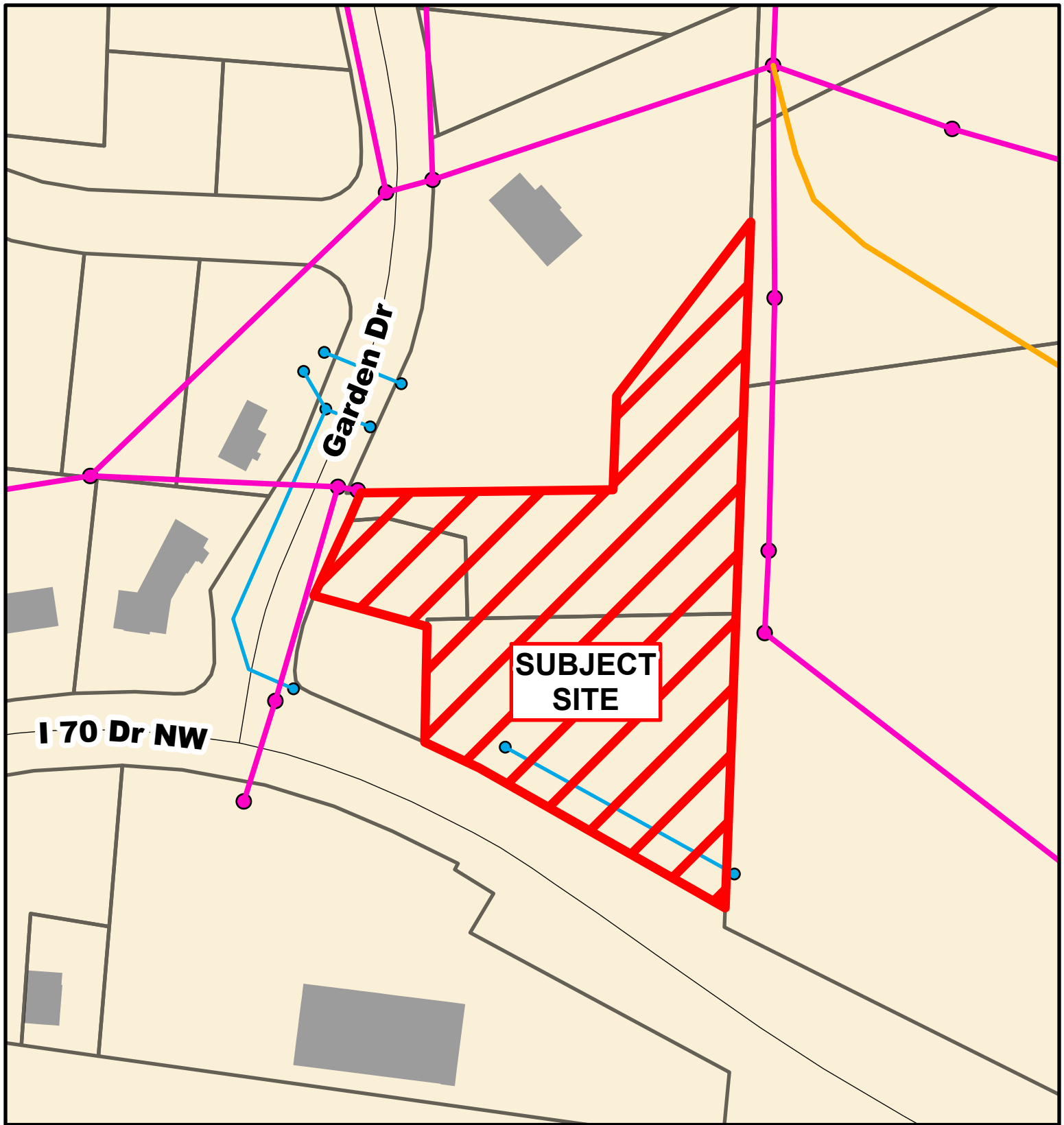


Parcel Data Source: Boone County Assessor
Created by The City of Columbia - Community Development Department

— 10 Foot Contour Lines  Parcels
- - - 2 Foot Contour Lines



0 50 100 Feet



Case # 233-2023 - Rock Haven Plat 2
Final Plat



Parcel Data Source: Boone County Assessor
Created by The City of Columbia - Community Development Department

- City Sanitary Line
- City Storm Lines
- Private Sanitary Line
- Parcels

