





Source: Nearmap. <https://www.nearmap.com/us/en>

Case # 293-2025 - NW Corner of Clark Ln & N Lakewood Dr Annexation



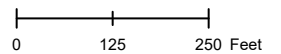
-  Columbia City Limit
-  City Zoning
-  City Property
-  Parcels

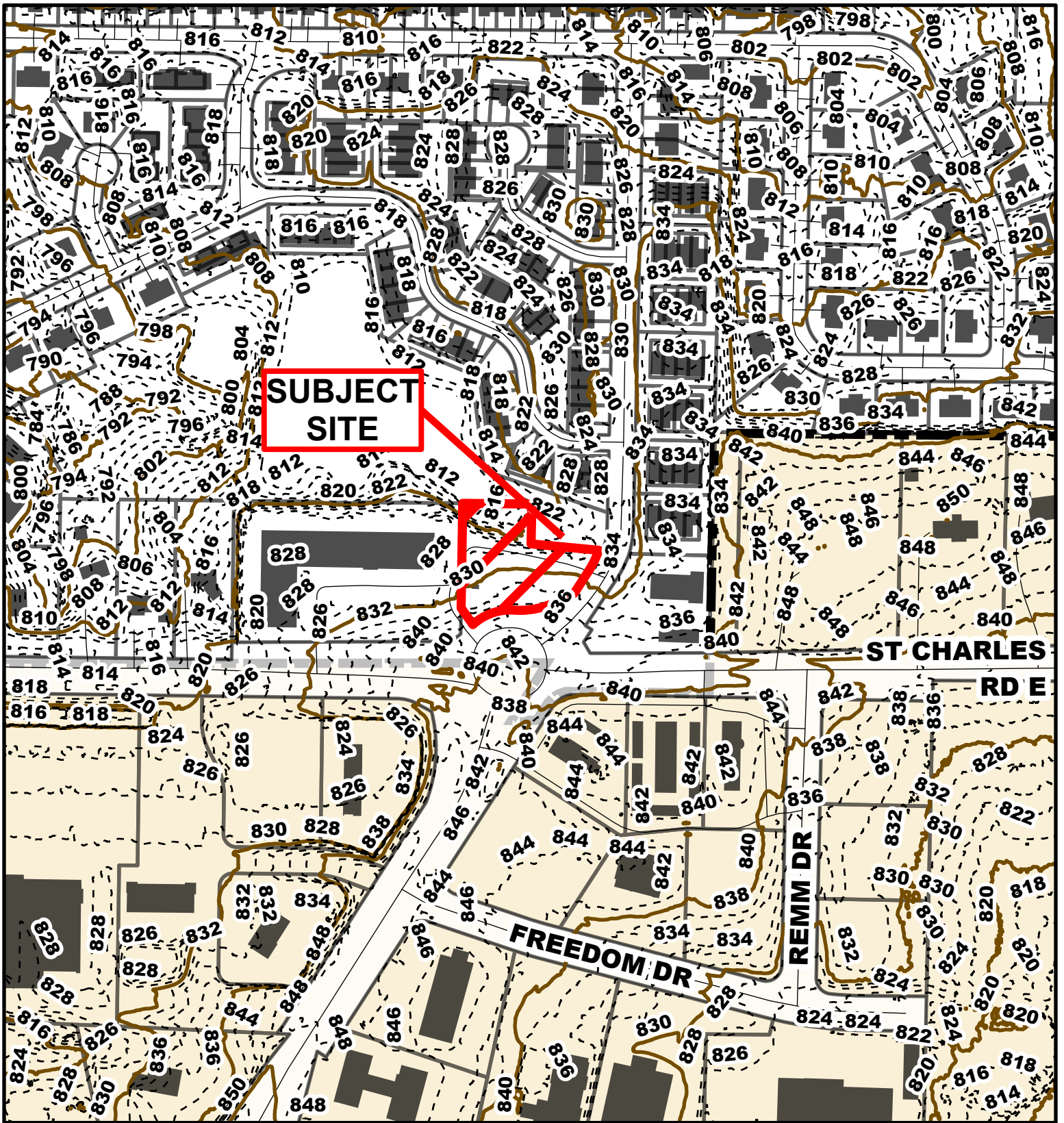


Parcel Data Source: Boone County Assessor

Created by The City of Columbia - Community Development Department

2024 Imagery: NearMap



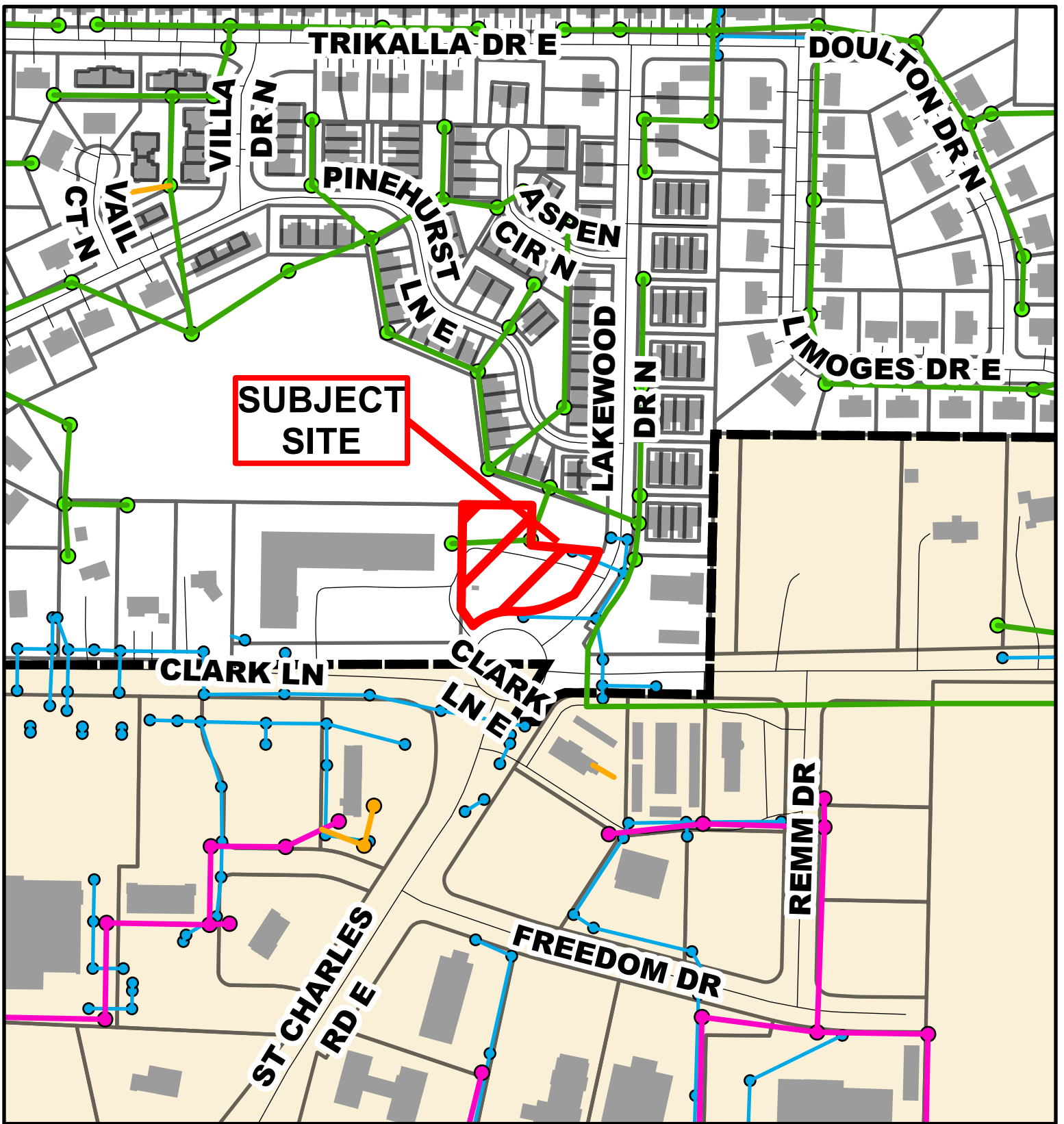


Case # 293-2025 - NW Corner of Clark Ln & N Lakewood Dr Annexation



- 10 Foot Contour Lines
- City of Columbia
- 2 Foot Contour Lines
- Parcels





Case # 293-2025 - NW Corner of Clark Ln & N Lakewood Dr Annexation



- City Sanitary Line
- City Storm Lines
- BCRSD Sanitary Line
- Parcels
- Private Sanitary Line
- Columbia City Limit



Case # 293-2025
NW Cor. Clark Ln & Lakewood Dr
Annexation

