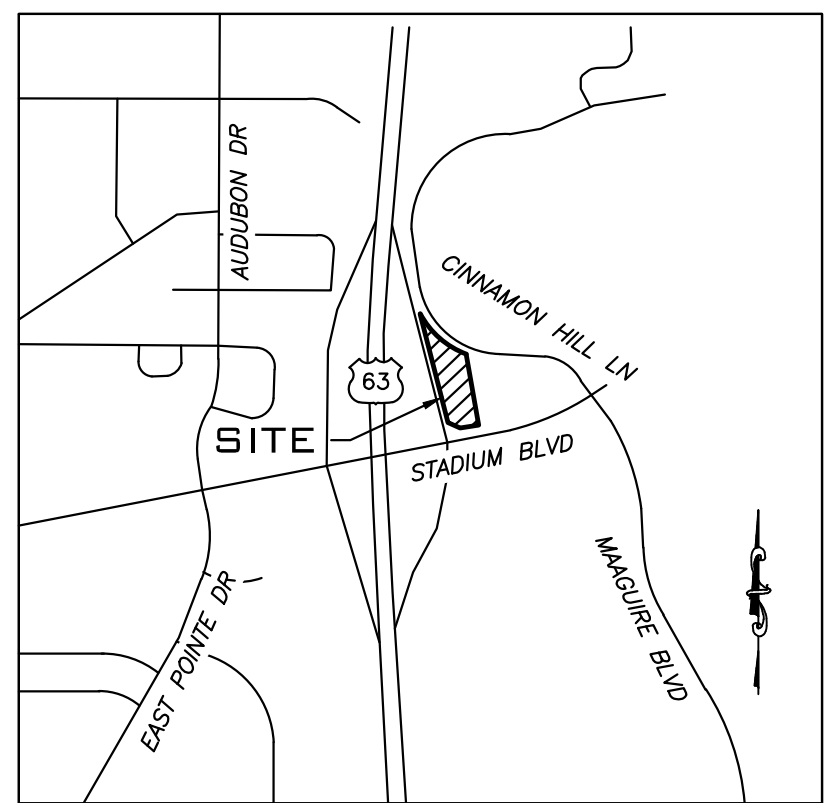


FRESH KARMA PD PLAN

LOT 108A OF CROSSCREEK CENTER PLAT 1-A
RECORDED IN BOOK 4116, PAGE 144
CITY OF COLUMBIA, BOONE COUNTY, MISSOURI
FEBRUARY 19, 2024

GENERAL NOTES

- THIS SITE IS PART OF CROSSCREEK CENTER C-P PLAN THAT WAS PREVIOUSLY ACCEPTED BY THE CITY COUNCIL AUGUST 18TH, 2008, ORDINANCE 020013.
- BUILDING SIZE AND DIMENSIONS ARE APPROXIMATE.
- RETAINING WALL EXTENTS SHOWN ARE APPROXIMATE AND SHALL BE REFINED ON FINAL CONSTRUCTION DOCUMENTS.
- ALL PROPOSED PRIVATE AND PUBLIC UTILITIES ARE SHOWN FOR GENERAL LOCATION PURPOSES ONLY AND SHALL BE REFINED ON FINAL CONSTRUCTION DOCUMENTS.
- ALL DIMENSIONS ARE FROM BACK OF CURB UNLESS SHOWN OTHERWISE.
- NO DIRECT DRIVEWAY ACCESS TO STADIUM BLVD OR US HIGHWAY 63.
- GENERATOR MAY BE INCLUDED WITH THIS PROJECT.
- THIS PLAN IS FOR PRELIMINARY DESIGN ONLY AND ALL ITEMS SHALL BE CONSIDERED APPROXIMATE. FINAL DESIGN WILL BE PROVIDED VIA CONSTRUCTION PLANS THAT MUST BE REVIEWED AND PERMITTED BY THE CITY.



LOCATION MAP
NOT TO SCALE

SITE DATA

ACREAGE: 2.00 ACRES
SECTION-TOWNSHIP-RANGE: 33-48-13
EXISTING ZONING: PD
DEED: BK 5486, PG 123

OWNER:

CINNAMON HILL, LLC
NAHKLE ASMAR, MEMBER
4702 WINDING WOOD CT
COLUMBIA, MO 65203

LEGAL DESCRIPTION

LOT 108A OF CROSSCREEK CENTER PLAT 1-A AS SHOWN BY THE ADMINISTRATIVE PLAT THEREOF RECORDED IN BOOK 4116 AT PAGE 144 OF THE RECORDS OF BOONE COUNTY, MISSOURI.

STREAM BUFFER STATEMENT

THIS TRACT IS REGULATED BY THE CITY OF COLUMBIA STREAM BUFFER ORDINANCE AS DETERMINED BY THE USGS MAP FOR COLUMBIA QUADRANGLE, BOONE COUNTY, MISSOURI AND ARTICLE X OF CHAPTER 12A OF THE CITY OF COLUMBIA CODE OF ORDINANCES. THERE IS NO REGULATED STREAM BUFFER LOCATED ON THIS TRACT.

FLOOD PLAIN STATEMENT

THIS TRACT IS LOCATED IN ZONE X UNSHADED - AREAS DETERMINED TO BE OUTSIDE THE 0.2% ANNUAL CHANCE FLOOD PLAIN AS SHOWN BY THE F.E.M.A. FIRM PANEL #29019C02916, DATED APRIL 19, 2017.

STORMWATER MANAGEMENT

- THIS DEVELOPMENT IS SUBJECT TO THE CURRENT CITY OF COLUMBIA STORMWATER ORDINANCE AS PER SECTION 12-A-87(e). FINAL STORMWATER QUALITY AND DETENTION CALCULATIONS TO BE PROVIDED DURING REVIEW OF CONSTRUCTION DOCUMENTS.

LEGEND

| | |
|----------|--------------------------------|
| MH | EXISTING SANITARY MANHOLE |
| FH | EXISTING FIRE HYDRANT |
| FW | PROPOSED FIRE HYDRANT |
| LP | EXISTING GUY WIRE |
| LP | EXISTING LIGHT POLE |
| LP | PROPOSED LIGHT POLE |
| LP | EXISTING TELEPHONE SERVICE |
| LP | EXISTING ELECTRIC METER |
| LP | EXISTING GAS METER |
| LP | EXISTING WATER METER |
| LP | EXISTING CABLE BOX |
| LP | EXISTING ELECTRIC TRANSFORMER |
| LP | PROPOSED ELECTRIC TRANSFORMER |
| LP | EXISTING TELEPHONE BOX |
| LP | EXISTING UTILITY POLE |
| LP | EXISTING WATER VALVE |
| LP | EXISTING STREET SIGN |
| 0.000 | SQUARE FEET |
| 00.00 AC | ACRES |
| PB | PLAT BOOK |
| BK | BOOK |
| PG | PAGE |
| EX | EXISTING |
| --- | PAVEMENT STRIPING |
| X | EXISTING FENCE |
| UE | EXISTING UNDERGROUND ELECTRIC |
| UE | PROPOSED UNDERGROUND ELECTRIC |
| OE | EXISTING OVER-HEAD ELECTRIC |
| UT | EXISTING UNDERGROUND TELEPHONE |
| OT | EXISTING OVER-HEAD TELEPHONE |
| FO | EXISTING FIBER OPTIC CABLE |
| G | EXISTING GAS |
| S | EXISTING SANITARY |
| W | PROPOSED SANITARY LATERAL |
| W | EXISTING WATER MAIN |
| W | PROPOSED WATER SERVICE |
| W | EXISTING STORM SEWER |
| W | PROPOSED STORM SEWER |
| RD | ROOF DRAIN |
| 700 | EXISTING CONTOUR |
| | PAVEMENT |
| | SIDEWALK |

PARKING DATA

REQUIRED:
DISPENSARY - 1 SPACES/ 300 SQ. FT.
4,500 SQ. FT. = 15 SPACES

SPECULATIVE BUILDING FIRST FLOOR RESTAURANT -
1 SPACES/150 SQ. FT.
5,200 SQ. FT. = 35 SPACES

SPECULATIVE BUILDING SECOND FLOOR MED. OFFICE -
1 SPACES/200 SQ. FT.
5,200 SQ. FT. = 26 SPACES

TOTAL REQUIRED: 76 SPACES (4 OF WHICH ARE REQUIRED TO BE HANDICAP SPACES, WITH 1 TO BE VAN ACCESSIBLE); + 8 REQUIRED BICYCLE SPACES, (MAY BE COUNTED TOWARDS TOTAL REQUIRED SPACES)

PROVIDED:
71 REGULAR SPACES
4 HANDICAP SPACES (1 OF WHICH ARE VAN ACCESSIBLE)
8 BICYCLE SPACES
TOTAL PROVIDED = 83 SPACES

BEARINGS ARE REFERENCED TO GRID NORTH OF THE MISSOURI STATE PLANE COORDINATE SYSTEM NAD83(2011), EPOCH DATE 2010.00, CENTRAL ZONE, BY GPS OBSERVATIONS, USING MODOT VRS NETWORK.

SCALE: 1" = 20'

LIGHTING NOTE

ALL LIGHTING DESIGN WILL BE IN ACCORDANCE WITH SECTION 29-4.5 OF THE CITY OF COLUMBIA CODE OF ORDINANCES OR THE APPROVED STATEMENT OF INTENT, WHICHEVER IS MORE RESTRICTIVE.

SIGNAGE NOTE

SITE SIGNAGE:

THE NUMBER, TYPE, AND LOCATION OF SIGNS SHALL BE AS SHOWN GRAPHICALLY ON THIS PLAN, BEING NO LARGER THAN 64 SQUARE FEET AND A MAXIMUM HEIGHT OF 8 FEET. FREESTANDING MONUMENT SIGN FOR STADIUM BLVD MAY OR MAY NOT BE MOUNTED DEPENDANT ON THE CONSTRUCTION OF RETAINING WALL.

BUILDING SIGNAGE:

WALL SIGNAGE WILL BE IN ACCORDANCE WITH SECTION 29-4.8 OF THE CITY OF COLUMBIA CODE OF ORDINANCES.

APPROVED BY THE CITY OF COLUMBIA PLANNING AND ZONING COMMISSION THIS ____ DAY OF _____, 2024.

SHARON GEUEA JONES, CHAIRPERSON

APPROVED BY THE CITY COUNCIL OF THE CITY OF COLUMBIA, MISSOURI PURSUANT TO

ORDINANCE # _____ ON THE ____ DAY OF _____, 2024.

BARBARA BUFFALO, MAYOR

ATTEST:






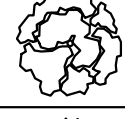
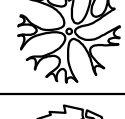








SHEELA AMIN, CITY CLERK

TUR23-01

SHEET 1 OF 2

FRESH KARMA
PD PLAN

LOT 108A OF CROSSCREEK CENTER PLAT 1-A
RECORDED IN BOOK 4116, PAGE 144
CITY OF COLUMBIA, BOONE COUNTY, MISSOURI
FEBRUARY 19, 2024


| LANDSCAPING TABLE | | | | |
|---|----------|----------------|----------|---|
| SYMBOL | QUANTITY | CONTAINER/SIZE | SPACING | CATEGORY |
| STREET FRONTAGE | | | | |
|  | 4 | 2" CAL - B&B | AS SHOWN | LARGE DECIDUOUS SHADE TREE - MATURE HEIGHT >45' |
|  | 3 | 2" CAL - B&B | AS SHOWN | |
|  | 6 | 2" CAL - B&B | AS SHOWN | MEDIUM SHADE TREE - MATURE HEIGHT 30'-45' |
|  | 8 | 2" CAL - B&B | AS SHOWN | ORNAMENTAL TREE - MATURE HEIGHT < 20' |
| RIGHT-OF-WAY BUFFERING | | | | |
|  | 4 | 2" CAL - B&B | AS SHOWN | LARGE DECIDUOUS SHADE TREE - MATURE HEIGHT >45' |
|  | 3 | 2" CAL - B&B | AS SHOWN | LARGE DECIDUOUS SHADE TREE - MATURE HEIGHT >45' |
|  | 0 | 2" CAL - B&B | AS SHOWN | LARGE DECIDUOUS SHADE TREE - MATURE HEIGHT >45' |
|  | 4 | 2" CAL - B&B | AS SHOWN | MEDIUM DECIDUOUS SHADE TREE - MATURE HEIGHT 30'-45' |
|  | 1 | 2" CAL - B&B | AS SHOWN | ORNAMENTAL TREE - MATURE HEIGHT < 20' |
|  | 36 | 5 GAL | AS SHOWN | DECIDUOUS FLOWERING SHRUB VARIETY 1 |
|  | 36 | 5 GAL | AS SHOWN | DECIDUOUS/EVERGREEN SHRUB VARIETY 2 |
| PARKING LOT | | | | |
|  | 5 | 2" CAL - B&B | AS SHOWN | LARGE DECIDUOUS SHADE TREE - MATURE HEIGHT >45' |
|  | 4 | 2" CAL - B&B | AS SHOWN | MEDIUM SHADE TREE - MATURE HEIGHT 30'-45' |
|  | 1 | 2" CAL - B&B | AS SHOWN | MEDIUM DECIDUOUS SHADE TREE - MATURE HEIGHT 30'-45' |
|  | 1 | 4' HEIGHT | AS SHOWN | ORNAMENTAL TREE - MATURE HEIGHT < 20' |


LANDSCAPING NOTES

- PROPOSED AREAS**
TOTAL AREA OF OPEN SPACE/LANDSCAPING WILL BE 15% OR GREATER.
- TREE PRESERVATION:**
NO CLIMAX FOREST EXISTS ON SITE.
- STREET FRONTAGE LANDSCAPING:**
 - IN ACCORDANCE WITH SECTION 29-4.4(D)(1) ALL PARKING PAVED AREAS MORE THAN 40 FEET IN LENGTH WITHIN 25 FEET OF STREET RIGHT-OF-WAY SHALL BE IMPROVED WITH A LANDSCAPING BUFFER STRIP SIX-FOOT WIDE IN ACCORDANCE WITH PROVISIONS OF SECTION 4.4(E)(2). TWO STRIPS OF LAND ON THIS SITE MEET THIS CRITERIA. SEE NOTE 5 BELOW FOR COMPLIANCE WITH THIS REQUIREMENT.
 - IN ACCORDANCE WITH SECTION 29-4.4(D)(2) STREET TREE LANDSCAPING SHALL BE INSTALLED AS FOLLOWS:
CINNAMON HILL LN. FRONTAGE = 348 L.F.
1 TREE / 60 FT = 348/60 = 6 TOTAL TREES
30% LARGE TREES = 2 TREES
REMAINING TREE VARIETIES = 4 TREES
U.S. HWY 63 FRONTAGE = 670 L.F.
1 TREE / 60 FT = 670/60 = 12 TOTAL TREES
30% LARGE TREES = 4 TREES
REMAINING TREE VARIETIES = 8 TREES
STADIUM BLVD. FRONTAGE = 135 L.F.
1 TREE / 60 FT = 135/60 = 3 TOTAL TREES
30% LARGE TREES = 1 TREE
REMAINING TREE VARIETIES = 2 TREES
- PROPERTY EDGE BUFFERING:**
THE ADJACENT PROPERTY TO THE EAST IS ZONED PD WITH THE USE BEING A QUICK-SERVE RESTAURANT. IN ACCORDANCE WITH TABLE 4.4-4 OF THE UDC, A LEVEL 0 LANDSCAPE BUFFER IS REQUIRED, DOES NOT REQUIRE A SCREEN OR LANDSCAPE BUFFER.
- RIGHT-OF-WAY BUFFERING:**
IN ACCORDANCE WITH SECTIONS 29-4.4(D)(1) AND 29-4.4(E)(2) ONE SIX-FOOT WIDE LANDSCAPE BUFFER STRIPS HAS BEEN PROVIDED ON THIS SITE. THE BUFFER STRIP SHALL PROVIDE AT LEAST 80% OPACITY, VIEWED HORIZONTALLY, IN THE SPACE BETWEEN ONE FOOT AND FIVE FEET ABOVE GRADE AT THE SCREEN LINE, AT THE TIME OF INSTALLATION, AND SHALL CONTAIN A MINIMUM FOUR CATEGORIES OF PLANTING MATERIAL AS CONTAINED IN SECTION 29-4.4(C)(6). BUFFER STRIP SPECIFICATIONS DETAILED BELOW:
BUFFER ZONE 1 (CINNAMON HILL LN - 69 L.F.):
69' LENGTH * 6' WIDTH = 414 S.F. BUFFER AREA
CATEGORY 1: 414 S.F./200 S.F. = 2.07, 3 TREES PROVIDED
CATEGORY 2: DECIDUOUS FLOWERING SHRUB VARIETY 1 = 7 SHRUBS
CATEGORY 3: DECIDUOUS/EVERGREEN SHRUB VARIETY 2 = 7 SHRUBS
CATEGORY 4: TURF GRASS - MINIMUM 50% AREA COVERAGE = 207 SQ. FT.
(NOTE: 80% OPACITY ACHIEVED WITH 1 SHRUB/ 5 LINEAR FEET.
69 L.F./5 = 13.8, 14 SHRUBS TOTAL REQUIRED, SEE CATEGORY 2 & 3)
BUFFER ZONE 2 (U.S. HWY 63 - 283 L.F.):
283' LENGTH * 6' WIDTH = 1,698 S.F. BUFFER AREA
CATEGORY 1: 1,698 S.F./200 S.F. = 8.49, 9 TREES PROVIDED
CATEGORY 2: DECIDUOUS FLOWERING SHRUB VARIETY 1 = 29 SHRUBS
CATEGORY 3: DECIDUOUS/EVERGREEN SHRUB VARIETY 2 = 28 SHRUBS
CATEGORY 4: TURF GRASS - MINIMUM 50% AREA COVERAGE = 142 SQ. FT.
(NOTE: 80% OPACITY ACHIEVED WITH 1 SHRUB/ 5 LINEAR FEET.
283 L.F./5 = 56.6, 57 SHRUBS TOTAL REQUIRED, SEE CATEGORY 2 & 3)
- PARKING AREA LANDSCAPING:**
 - IN ACCORDANCE WITH SECTION 4.4(F)(4), 1 TREE REQUIRED PER EVERY 4,000 SQ. FT. OF PARKING PAVED AREA. PARKING PAVED AREA = 43,283 SQ. FT. / 4,000 = 10.8 OR 11 TREES REQUIRED.
 - IN ACCORDANCE WITH SECTION 4.4(F)(5), OF THE 11 TREES REQUIRED ABOVE, A MINIMUM OF 30%, 4 TREES, SHALL BE MEDIUM SHADE TREES, AND A MINIMUM OF 40%, 5 TREES, SHALL BE LARGE SHADE TREES.
 - 4 MEDIUM SHADE TREES, 5 LARGE SHADE TREES AND 2 ORNAMENTAL TREES, FOR A TOTAL OF 11 TREES SHOWN PROVIDED ON THE SITE, DESIGNATED AS "PL" ON PLAN.
- LANDSCAPING MAY BE ENHANCED BY THE DEVELOPER AS TIME AND BUDGET ALLOWS, GIVEN THE MINIMUM REQUIREMENTS DESCRIBED ABOVE ARE MET. LANDSCAPING CONTRACTOR MAY SUBMIT TO CITY ARBORIST ALTERNATE PLANTING LAYOUTS, TREE, SHRUB AND FLOWER MATERIALS OR SPECIES FOR APPROVAL PRIOR TO INSTALLATION, PROVIDED ANY REVISIONS COMPLY WITH THE CURRENT LANDSCAPING REQUIREMENTS.

PAVEMENT
SIDEWALK

JAY GEBHARDT E-25052
MO PROFESSIONAL ENGINEER

**A CIVIL GROUP, LLC**
MISSOURI LIMITED LIABILITY COMPANY
3401 BROADWAY BUSINESS PARK CT
SUITE 105
COLUMBIA, MISSOURI 65203
PH: (573) 817-5750
MO CERT OF AUTHORITY: 2001006116

DATE: 03/04/2024


PLANNED DEVELOPMENT PLAN
LOT 108A
CROSSCREEK CENTER PLAT 1-A
COLUMBIA, MISSOURI