



Case # 113-2025 - 4900 Artemis Drive Utility/Easement Vacation



Parcel Data Source: Boone County Assessor

Created by The City of Columbia - Community Development Department



Columbia City Limit

City Property

City Zoning

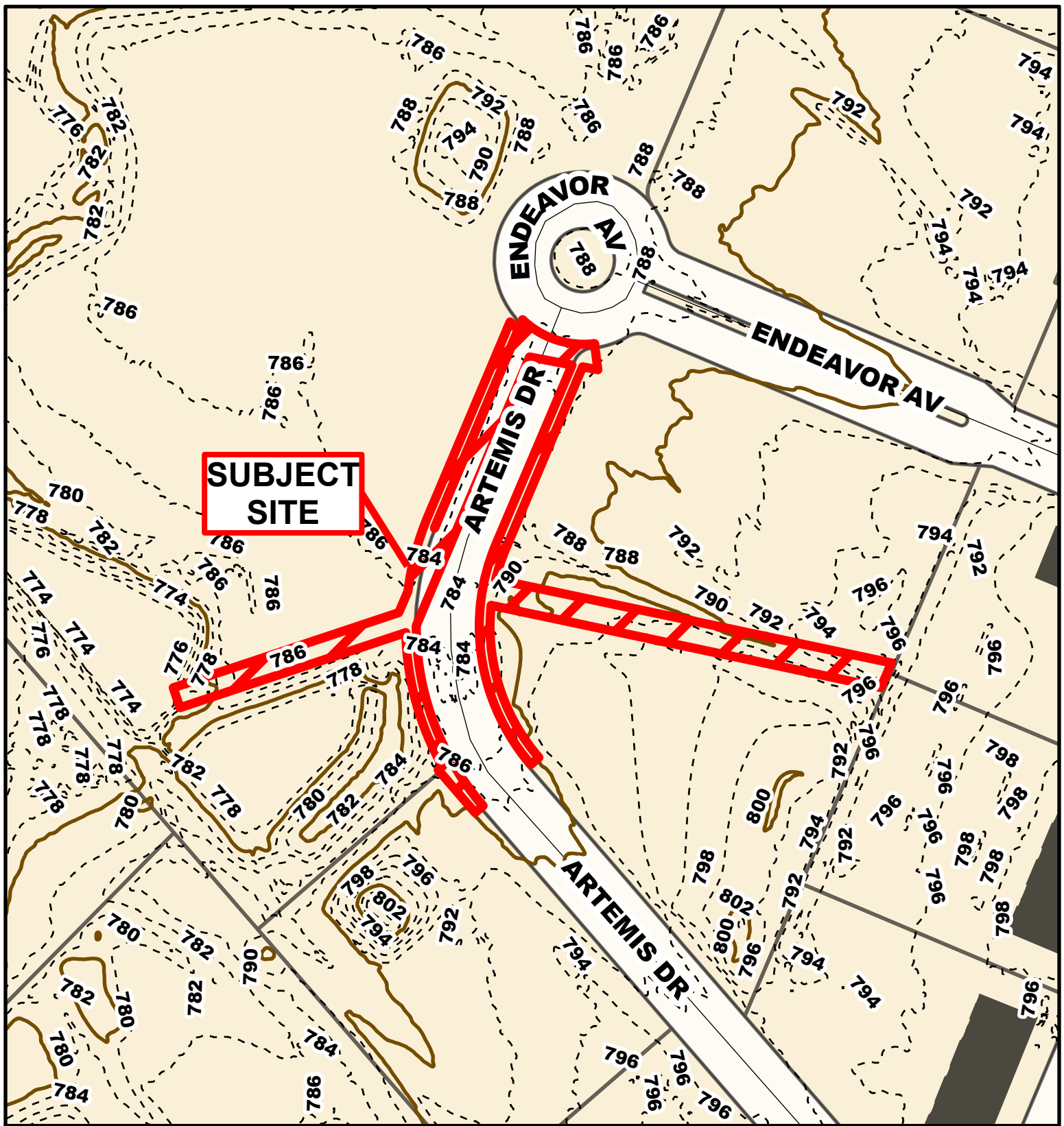
Parcels

N



0 200 400 Feet

2024 Imagery: NearMap



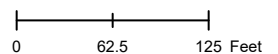
Case # 113-2025 - 4900 Artemis Drive Utility/Easement Vacation

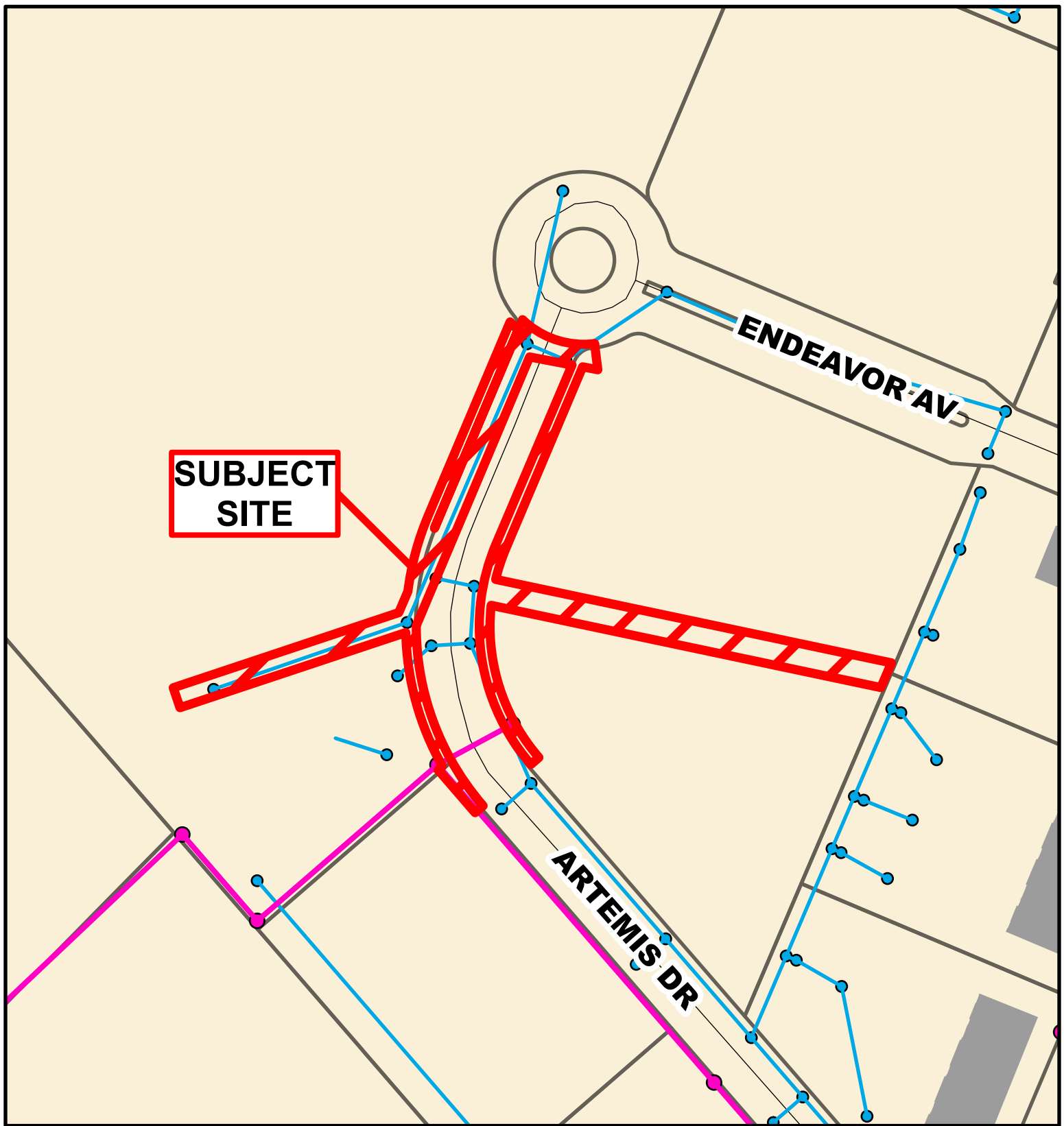


Parcel Data Source: Boone County Assessor

Created by The City of Columbia - Community Development Department

- 10 Foot Contour Lines
- 2 Foot Contour Lines
- City of Columbia
- Parcels





Case # 113-2025 - 4900 Artemis Drive Utility/Easement Vacation



Parcel Data Source: Boone County Assessor
Created by The City of Columbia - Community Development Department

- City Sanitary Line
- City Storm Lines
- Parcels
- Columbia City Limit

