

# Summary Report

22 February 2022 - 15 April 2024

# City of Columbia, MO

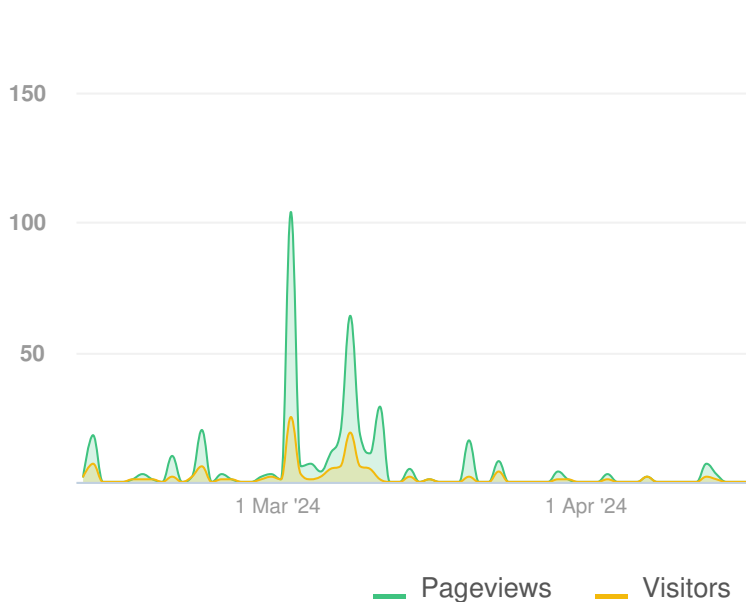
PROJECTS SELECTED: 1

Municipal Services Center Development

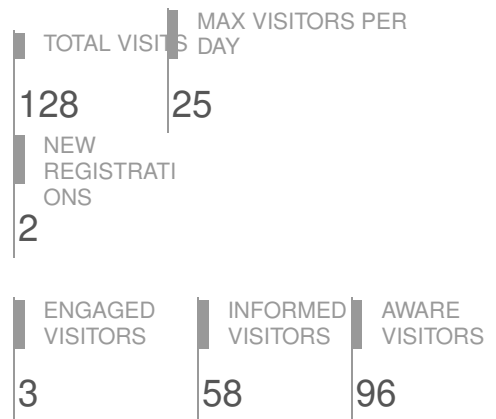
FULL LIST AT THE END OF THE REPORT



## Visitors Summary



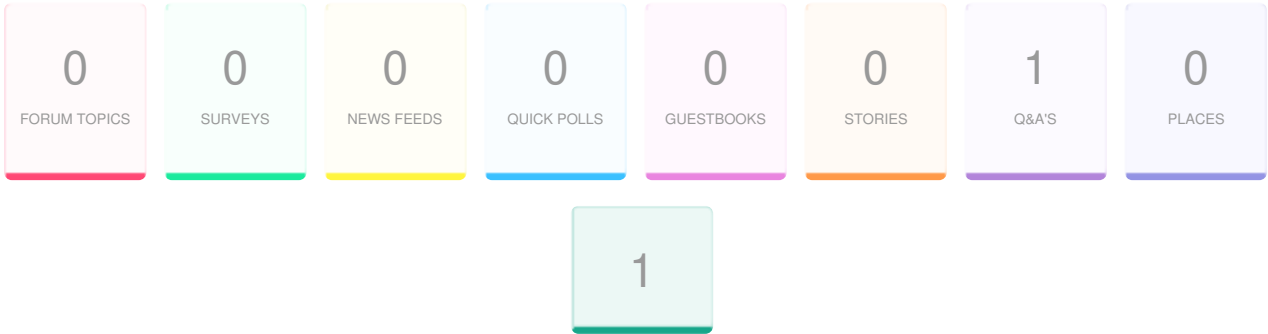
## Highlights



# PARTICIPANT SUMMARY

<b>ENGAGED</b>	<b>3 ENGAGED PARTICIPANTS</b>			(%)
<b>INFORMED</b>	Registered	Unverified	Anonymous	
	Contributed on Forums	0	0	0
	Participated in Surveys	0	0	0
	Contributed to Newsfeeds	0	0	0
<b>AWARE</b>	Participated in Quick Polls	0	0	0
	Posted on Guestbooks	0	0	0
	Contributed to Stories	0	0	0
	Asked Questions	0	1	0
	Placed Pins on Places	0	0	0
	Contributed to Ideas	2	0	0
<i>* A single engaged participant can perform multiple actions</i>			<i>* Calculated as a percentage of total visits to the Project</i>	
Municipal Services Center D.. 3 (3.1%)				
<b>ENGAGED</b>	<b>58 INFORMED PARTICIPANTS</b>			(%)
<b>INFORMED</b>	Participants			
	Viewed a video	0		
	Viewed a photo	29		
	Downloaded a document	28		
<b>AWARE</b>	Visited the Key Dates page	4		
	Visited an FAQ list Page	0		
	Visited Instagram Page	0		
	Visited Multiple Project Pages	55		
	Contributed to a tool (engaged)	3		
<i>* A single informed participant can perform multiple actions</i>			<i>* Calculated as a percentage of total visits to the Project</i>	
Municipal Services Center D.. 58 (60.4%)				
<b>ENGAGED</b>	<b>96 AWARE PARTICIPANTS</b>			
<b>INFORMED</b>	Participants			
	Visited at least one Page	96		
<b>AWARE</b>	<i>* Aware user could have also performed an Informed or Engaged Action</i>			<i>* Total list of unique visitors to the project</i>
Municipal Services Center D.. 96				

## ENGAGEMENT TOOLS SUMMARY



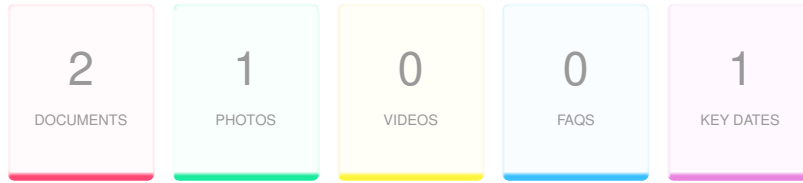
Q & A SUMMARY	
1	Q&As
1	Contributors
1	Questions

TOP 3 Q & A BASED ON CONTRIBUTORS
<p>1</p> <p>Contributors to</p> <hr style="width: 20%; margin: 0 auto;"/> <p>Questions</p>

IDEAS SUMMARY	
1	Ideas
2	Contributors
8	Contributions

TOP 3 IDEAS BASED ON CONTRIBUTORS
<p>2</p> <p>Contributed to</p> <hr style="width: 20%; margin: 0 auto;"/> <p>Comments</p>

## INFORMATION WIDGET SUMMARY



DOCUMENTS	
2	Documents
28	Visitors
48	Downloads

TOP 3 DOCUMENTS BASED ON DOWNLOADS	
26 Downloads	22 Downloads
Municipal Services Center - Master concept plans	Municipal Services Center - Phase one plans

PHOTOS	
1	Photos
29	Visitors
30	Views

TOP 3 PHOTOS BASED ON VIEWS	
30 Views	
Municipal Center.png	

KEY DATES	
1	Key Dates
4	Visitors
4	Views

TOP 3 KEY DATES BASED ON VIEWS	
4 Views	
Municipal Services Center Development	

## TRAFFIC SOURCES OVERVIEW

REFERRER URL	Visits
www.como.gov	15
www.google.com	14
l.facebook.com	4
m.facebook.com	3
android-app	2
www.komu.com	2
lm.facebook.com	1
mail.google.com	1
statics.teams.cdn.office.net	1
webmailbb.juno.com	1
www.bing.com	1

## SELECTED PROJECTS - FULL LIST

PROJECT TITLE	AWARE	INFORMED	ENGAGED
Municipal Services Center Development	96	58	3

## **Dave-Robin**

### Infrastructure Needs First

Roundabout and roads need to be enlarged to accommodate city trucks, school traffic and "rush hour" cars. Ideally this happens before the service center is launched.

### Aesthetics

The service center will be an eyesore because it is close to the school and residential areas. Please consider establishing an evergreen tree line to camouflage the center from the school and along Sinclair Road.

### Location

We attended the open house. The talking points and diagrams both focused on salt storage. We may be wrong, but we believe citizens don't realize that plans include storage of snow plows. Unfortunate that the city did not purchase scrub land on the outskirts of town e.g., Scott/Vawter School roundabout

## **Concerned Neighbor**

### Noise Pollution

Please consider how the trucks will be loaded so neighbors are not disrupted by beeping equipment all night long.

## **Concerned Neighbor**

### Minimize Eyesore - keep our City beautiful

Minimize height of salt dome so it's not seen by neighbors near and far, and consider a color that blends well with nature. Please do not clear trees and brush behind/south side of the proposed salt dome to help block the view of this structure. There are many trees and brush cover in the area that some would say have no value unless you are an abutting neighbor. Respectfully requesting this natural cover can be preserved. Thanks for the consideration.

## **Concerned Neighbor**

### Open House 3/6 - No one could answer questions.

Not one City representative was informed enough to answer even basic questions, or possibly took the position "We don't know." to avoid answering to the public (?). Extremely disappointed in the lack of knowledge demonstrated by those representing the City including the 5th Ward Council member. No one could definitively point out property lines and was not familiar with the housing development abutting the project boundaries, other than stating "there are houses back there"; was unable to provide approximate height or color of the salt dome. It is unclear how the City can state there will not be significant adverse impacts on any lands abutting the proposed plat, or to the owners of those lands when there did not appear to be any consideration of abutting landowners. The City representatives could not answer how visible the dome would be to nearby landowners or provide how far it would sit from the property line.