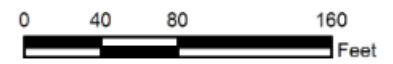


Source: Nearmap. <https://www.nearmap.com/us/en>

Case # 21-2023 - 704 N. William St. Rezoning

- Parcels
- City Zoning

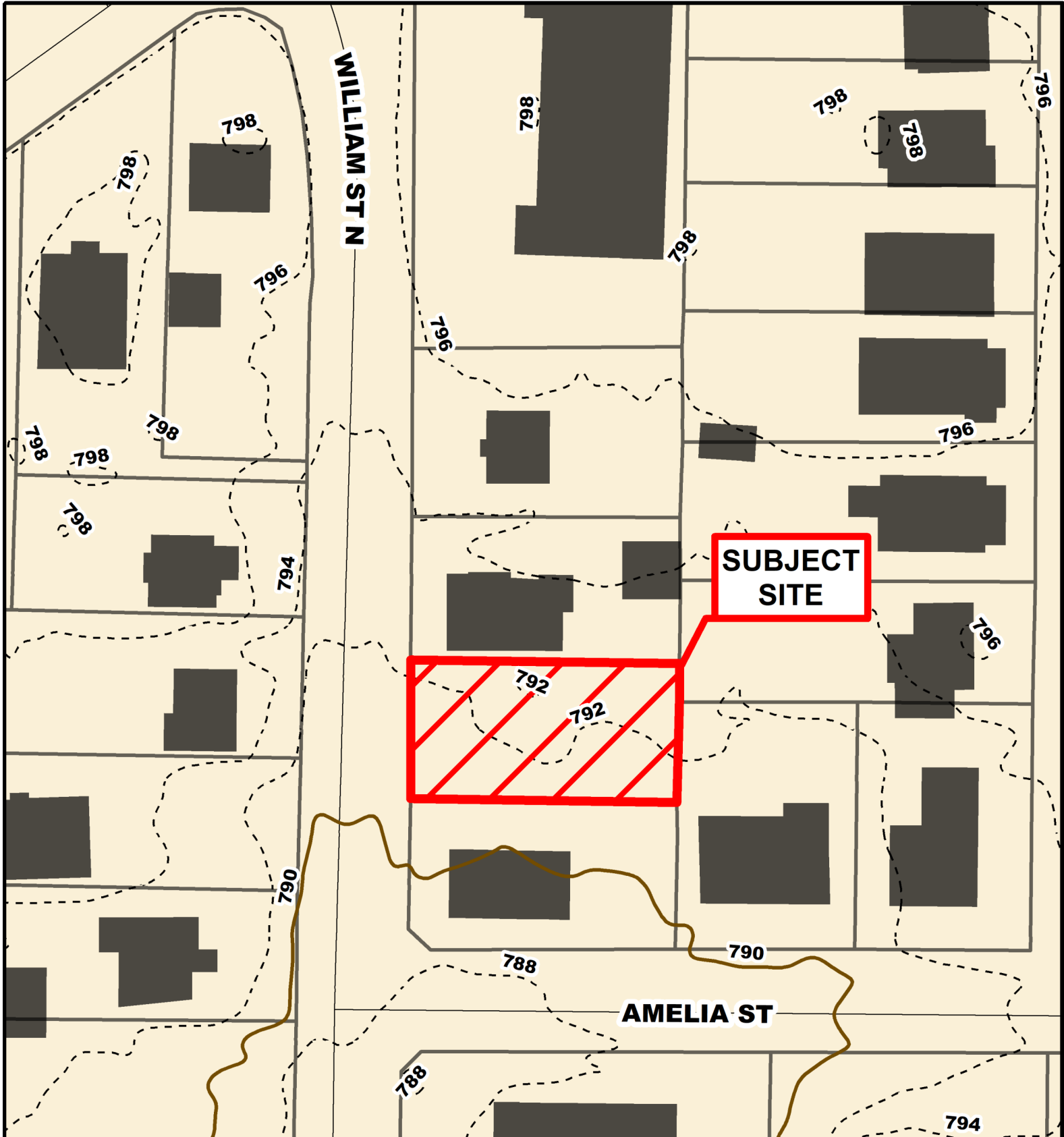


1 inch = 100 feet

2021 NearMap Aerial Photo

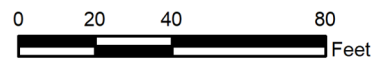
Parcel Data Source: Boone County Assessor

Created by The City of Columbia - Community Development Department



Case # 21-2023 - 704 N. William St. Rezoning

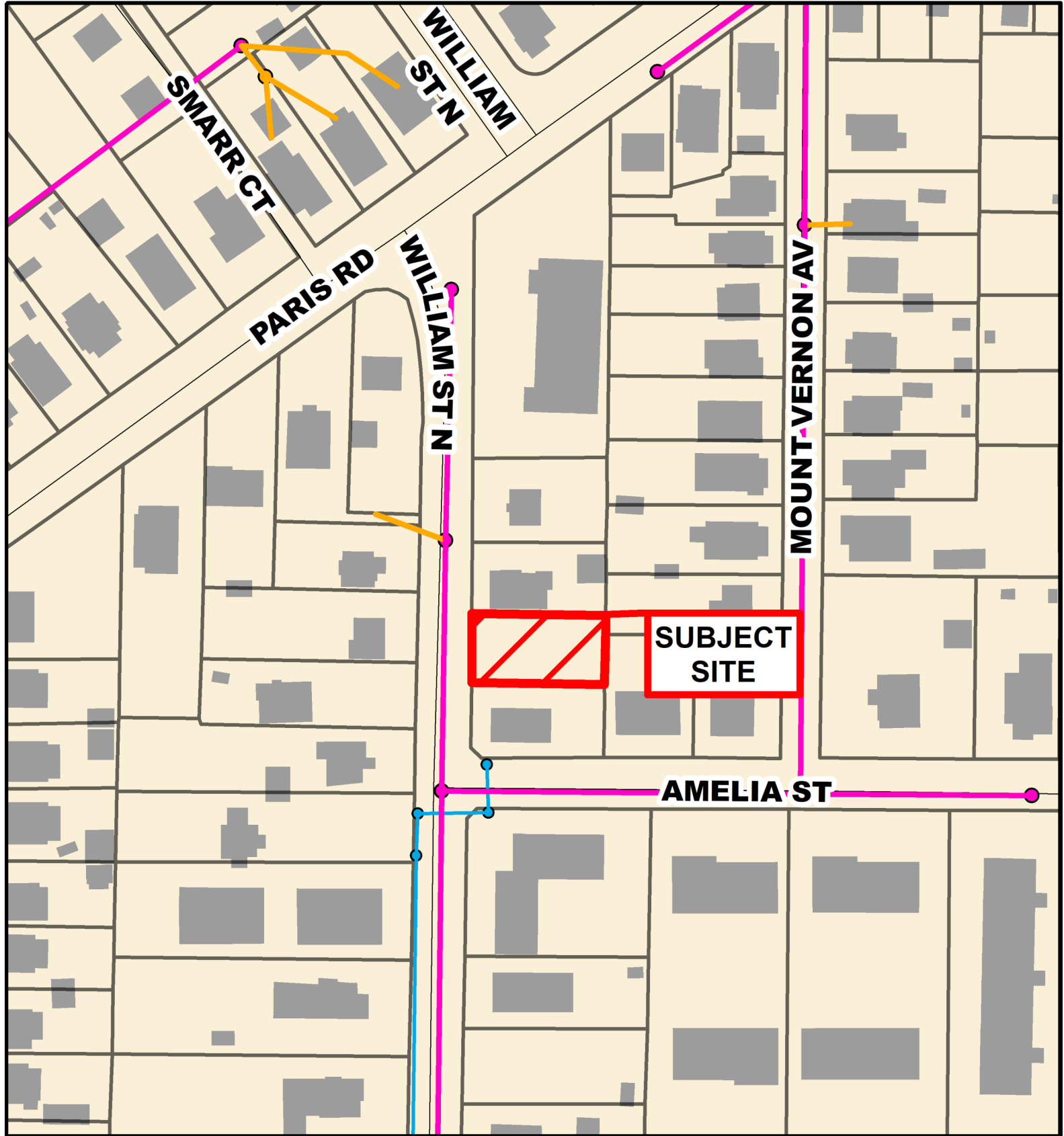
- 10 Foot Contour Lines
 Parcels
- 2 Foot Contour Lines



1 inch = 50 feet

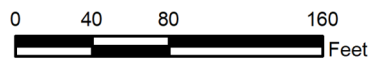
Parcel Data Source: Boone County Assessor

Created by The City of Columbia - Community Development Department



Case # 21-2023 - 704 N. William St. Rezoning

- City Sanitary Line
- City Storm Lines
- Private Sanitary Line
- Parcels



1 inch = 100 feet

Parcel Data Source: Boone County Assessor

Created by The City of Columbia - Community Development Department