

**Case # 16-2025 - 806 Boulder Drive
STR Conditional Use Permit**



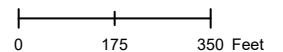
City Zoning Parcels

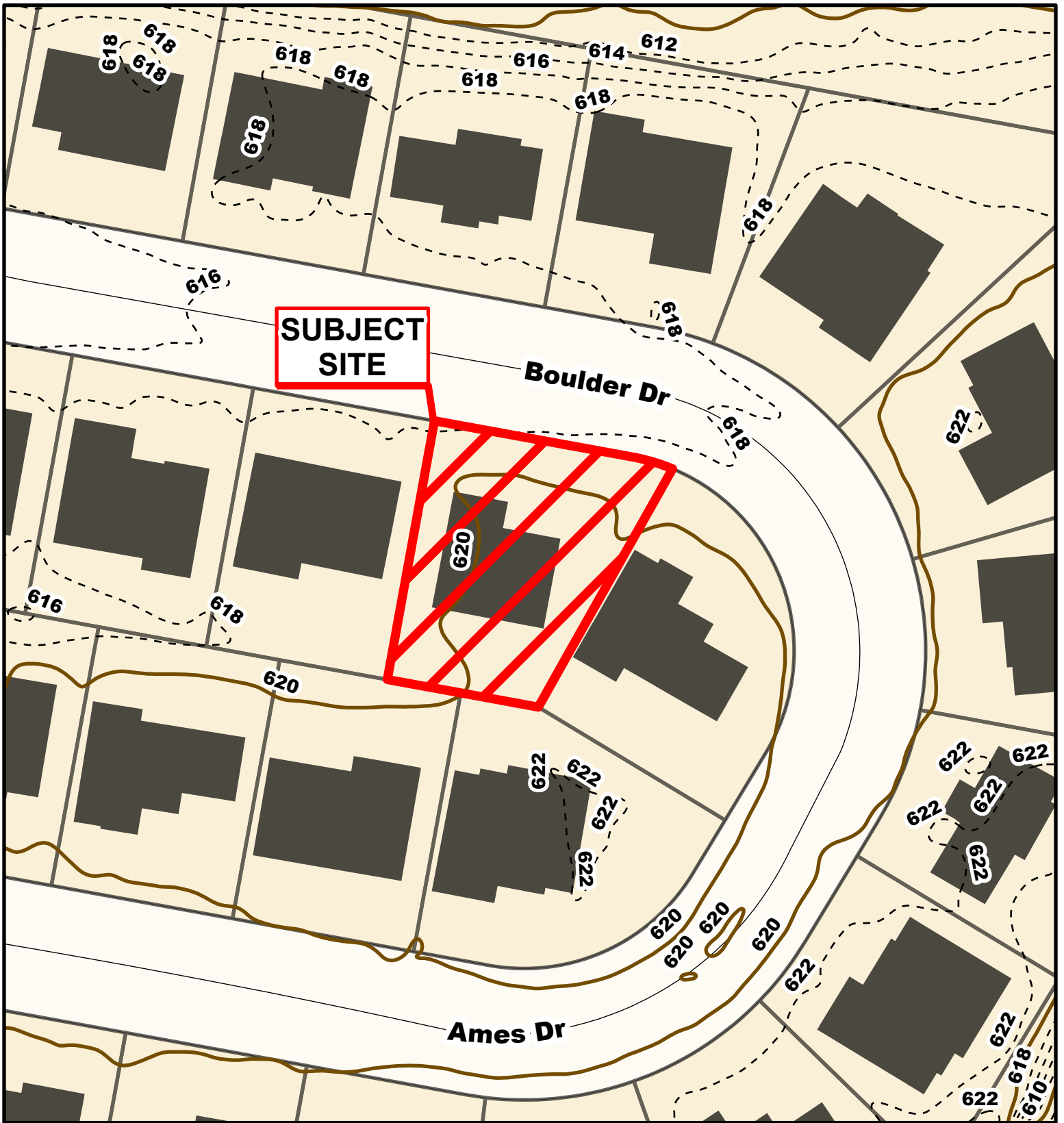


Parcel Data Source: Boone County Assessor

Created by The City of Columbia - Community Development Department

2022 Imagery: NearMap

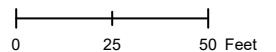


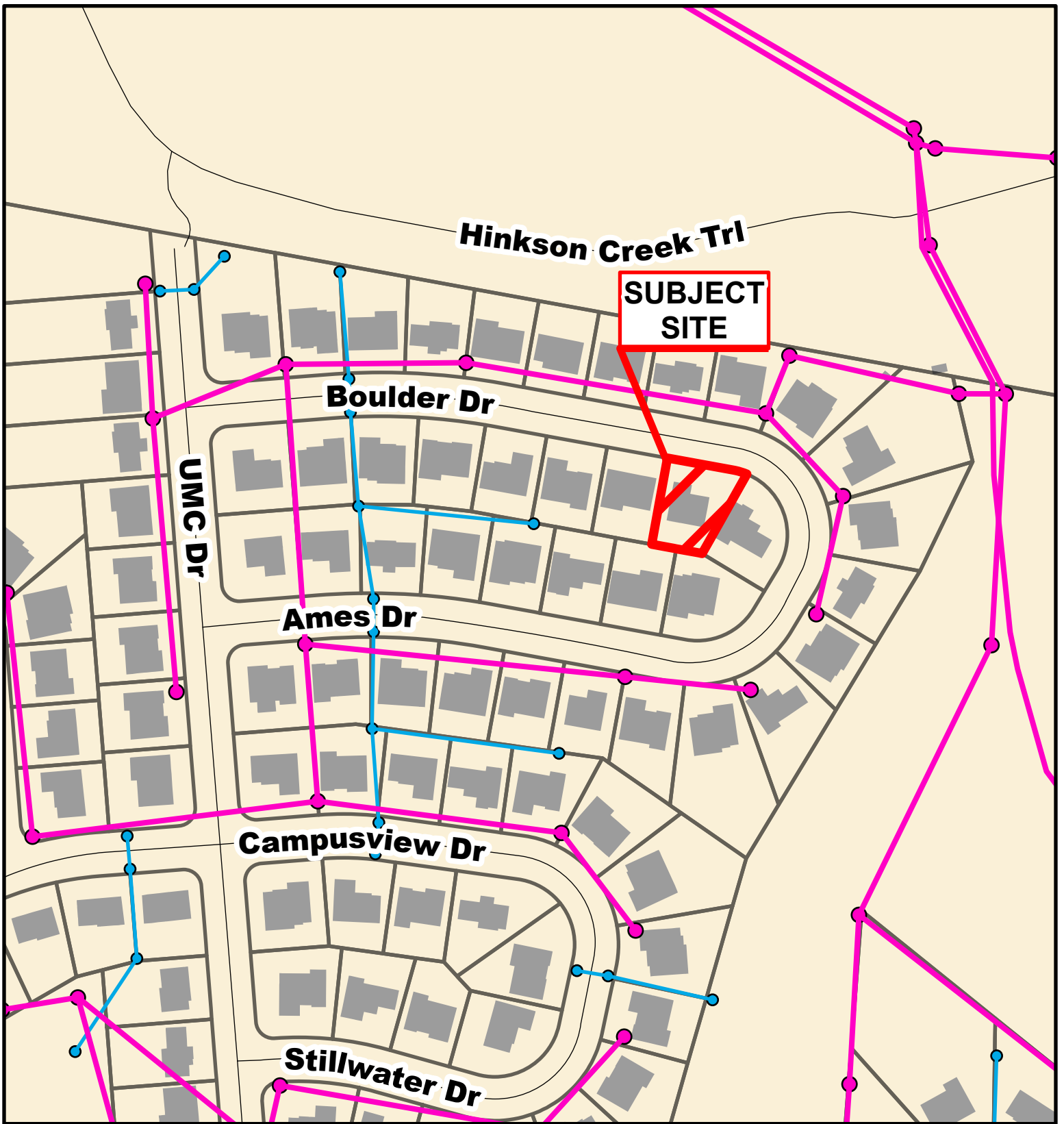


Case # 16-2025 - 806 Boulder Drive STR Conditional Use Permit



- 10 Foot Contour Lines
- - - 2 Foot Contour Lines
- ▭ Parcels





**Case # 16-2025 - 806 Boulder Drive
STR Conditional Use Permit**



- City Sanitary Line
- City Storm Lines
- Parcels

