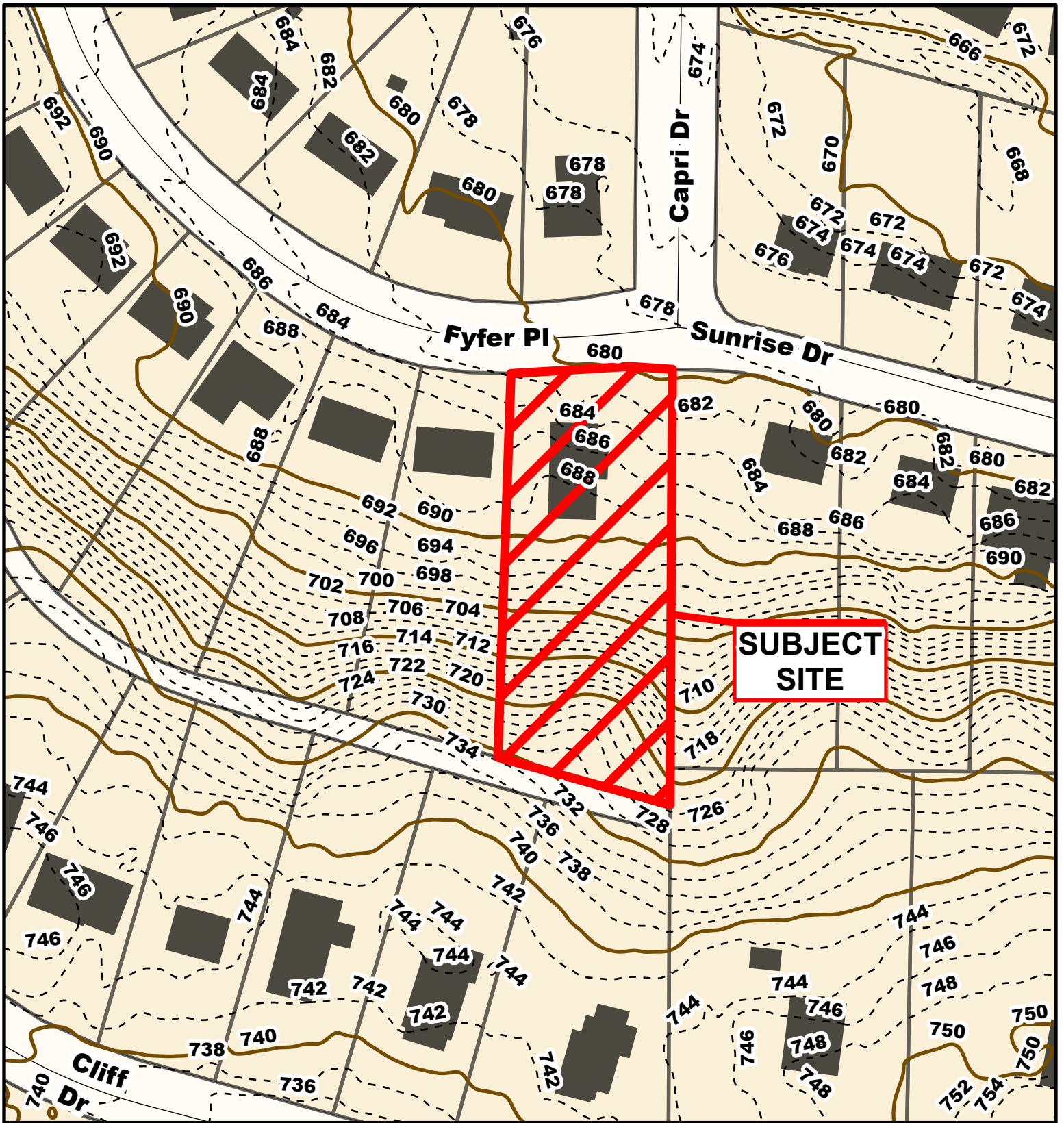




Case # 197-2024 - 119 Fyfer Place Rezoning





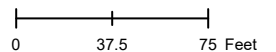
Case # 197-2024 - 119 Fyfer Place

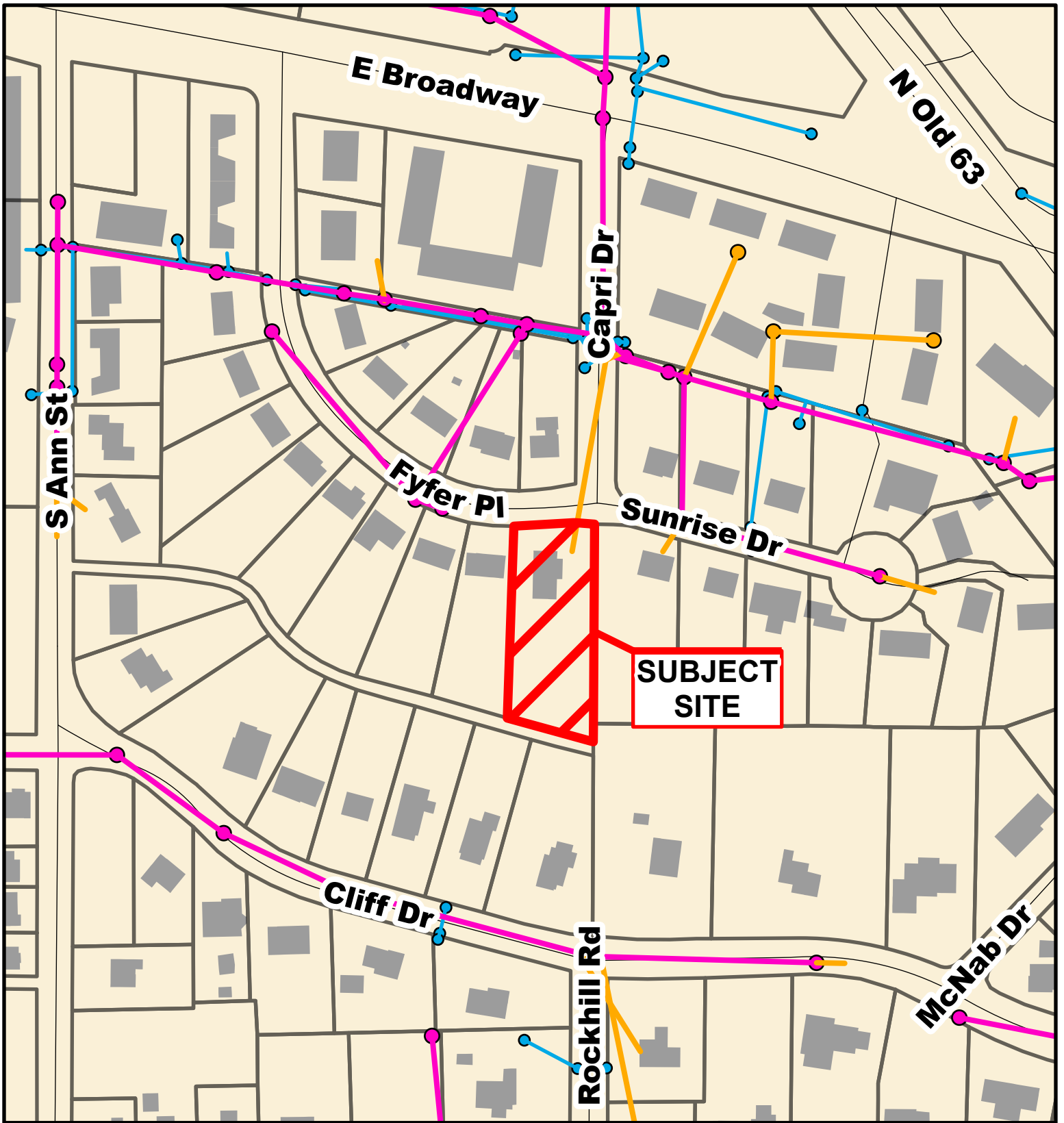
Rezoning



Parcel Data Source: Boone County Assessor
 Created by The City of Columbia - Community Development Department

- 10 Foot Contour Lines
- 2 Foot Contour Lines
- Parcels





**Case # 197-2024 - 119 Fyfer Place
Rezoning**



- City Sanitary Line
- City Storm Lines
- Private Sanitary Line
- Parcels

