

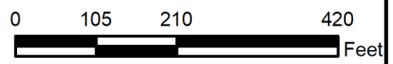


Source: Nearmap. <https://www.nearmap.com/us/en>

Case # 22-2023 - 2901 E. Business Loop 70 Easement Vacation

-  Parcels
-  City Zoning

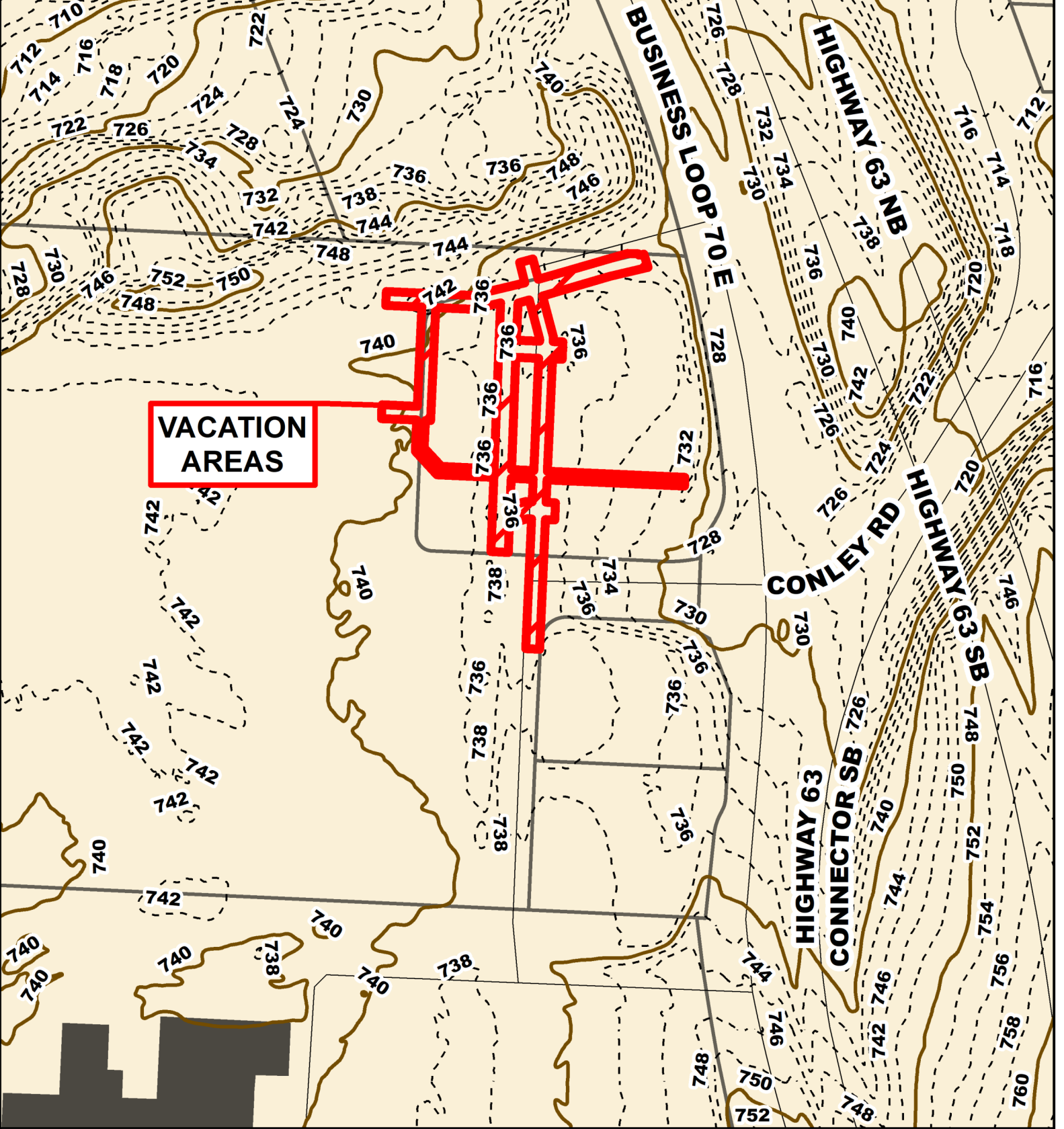


1 inch = 250 feet

2021 NearMap Aerial Photo

Parcel Data Source: Boone County Assessor

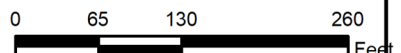
Created by The City of Columbia - Community Development Department



**VACATION
AREAS**

**Case # 22-2023 - 2901 E. Business Loop 70
Easement Vacation**

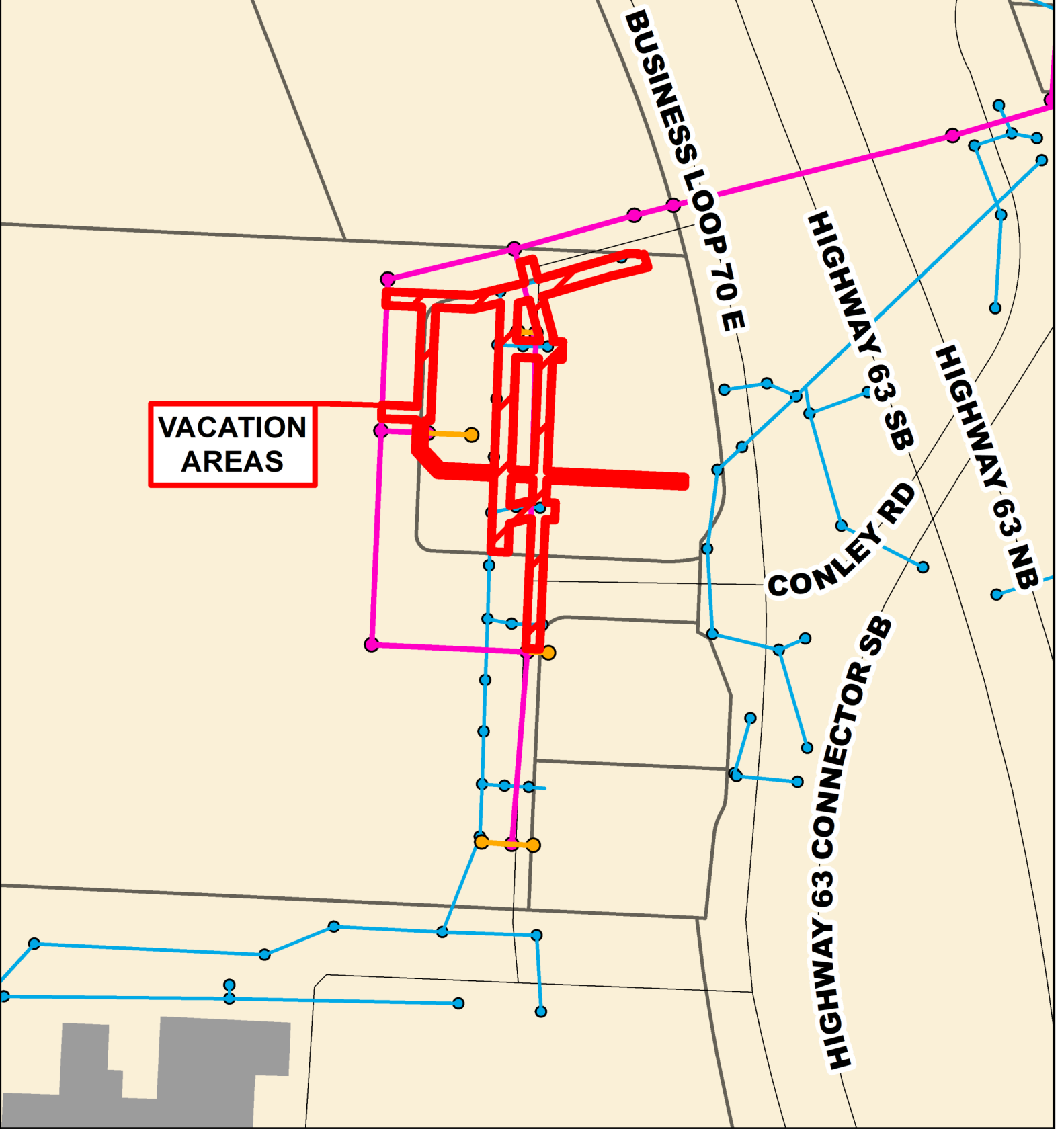
- 10 Foot Contour Lines
- 2 Foot Contour Lines
- Parcels



1 inch = 150 feet

Parcel Data Source: Boone County Assessor

Created by The City of Columbia - Community Development Department



**VACATION
AREAS**

BUSINESS LOOP 70 E

HIGHWAY 63 SB

HIGHWAY 63 NB

CONLEY RD

HIGHWAY 63 CONNECTOR SB

**Case # 22-2023 - 2901 E. Business Loop 70
Easement Vacation**

- City Sanitary Line
- City Storm Lines
- Private Sanitary Line
- Parcels



0 65 130 260 Feet

1 inch = 150 feet

Parcel Data Source: Boone County Assessor

Created by The City of Columbia - Community Development Department