





**Case # 211-2023 - SE Cor. S. Providence & Veterans United Dr  
Spring Brook Plat No. 2- Final Plat**



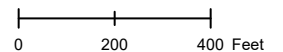
-  Columbia City Limit
-  City Zoning
-  City Property
-  Parcels



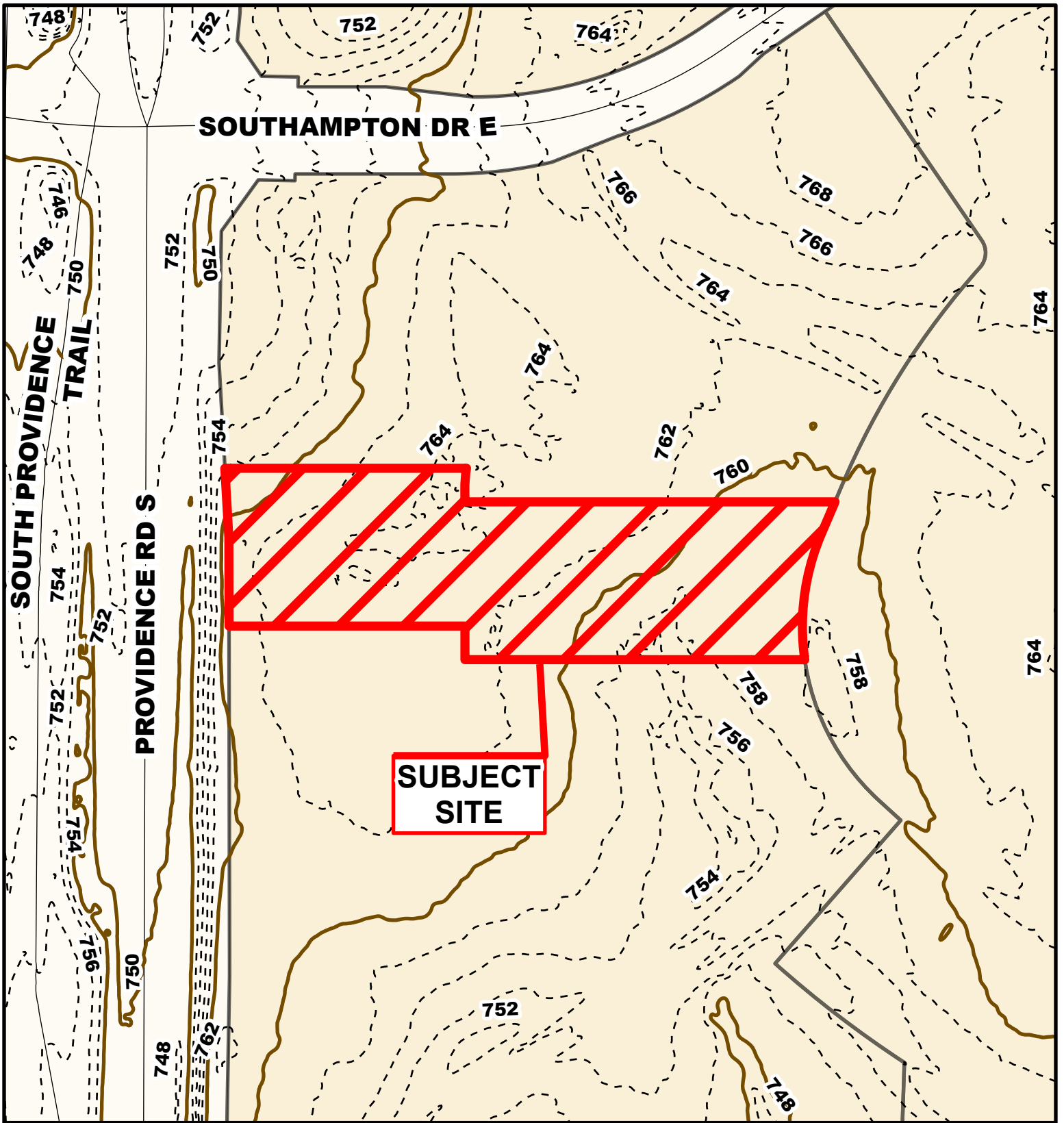
Parcel Data Source: Boone County Assessor

Created by The City of Columbia - Community Development Department

2022 Imagery: NearMap



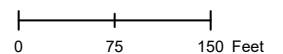


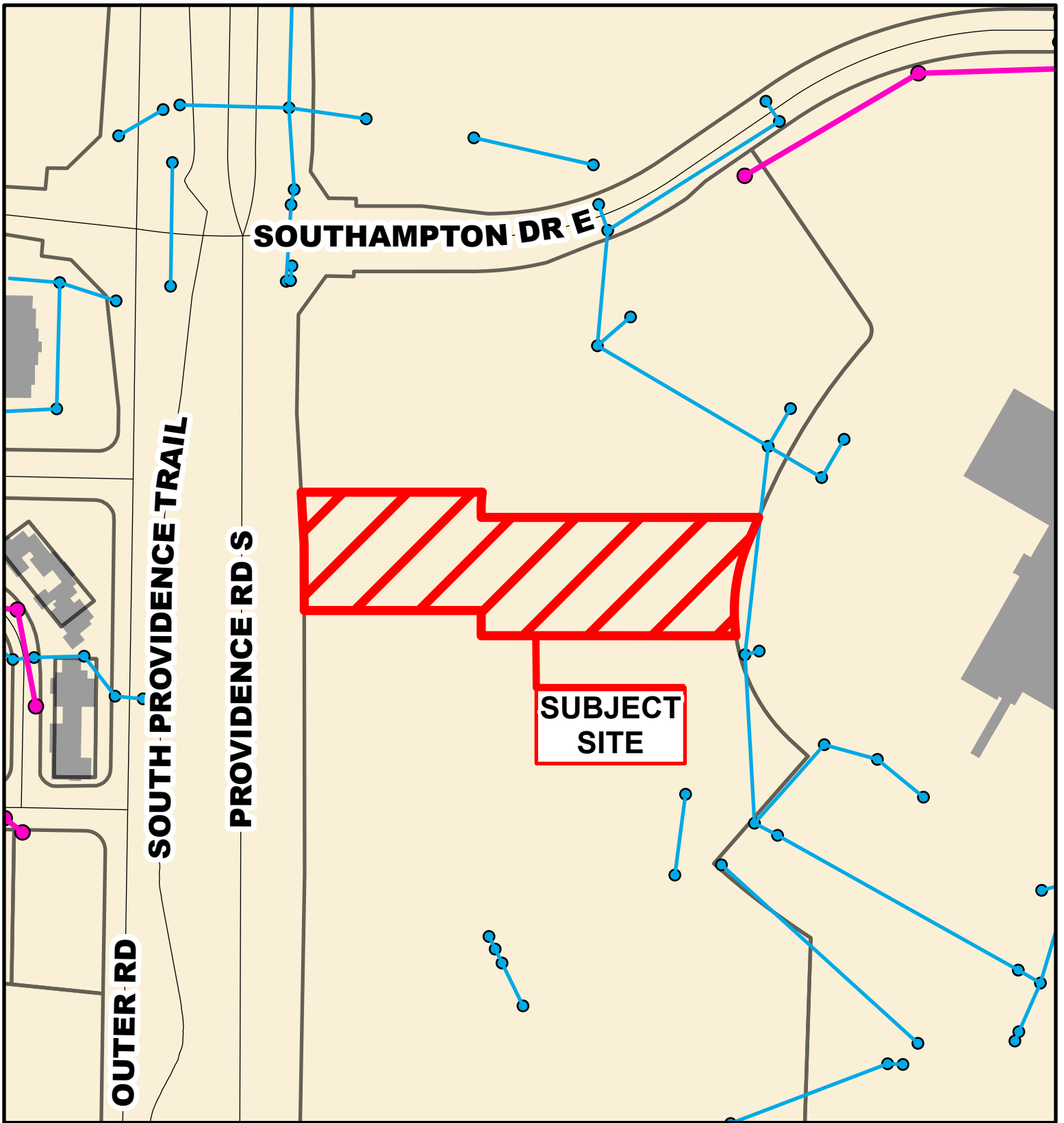


**Case # 211-2023 - SE Cor. S. Providence & Veterans United Dr  
Spring Brook Plat No. 2- Final Plat**



- 10 Foot Contour Lines
- 2 Foot Contour Lines
- City of Columbia
- Parcels





**Case # 211-2023 - SE Cor. S. Providence & Veterans United Dr  
Spring Brook Plat No. 2- Final Plat**



- City Sanitary Line
- City Storm Lines
- Parcels

