

# Case # 127-2024 - Lot 2 & 3 Gentry Estates Preliminary Plat



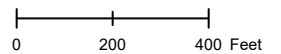
City Zoning Parcels



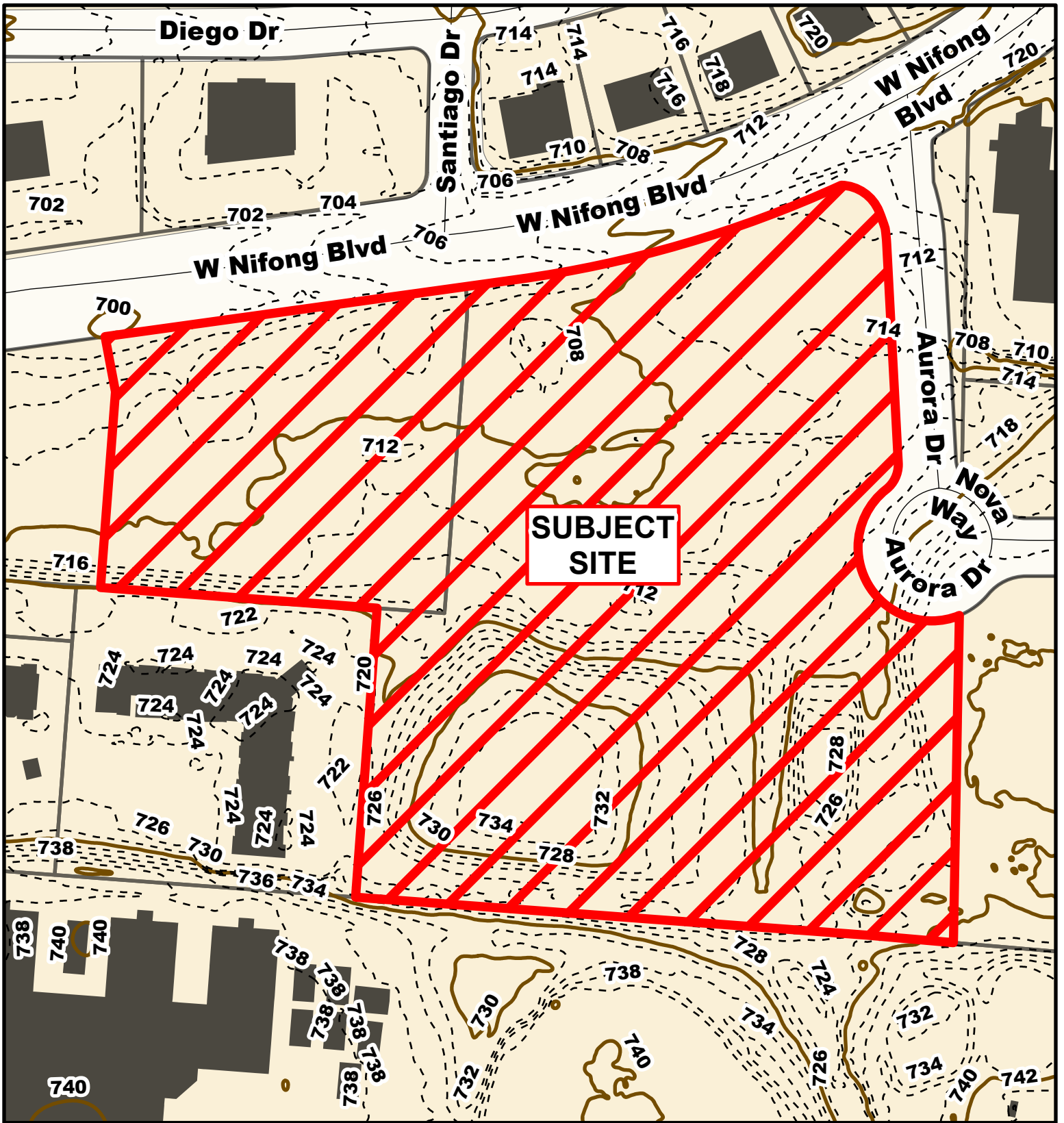
Parcel Data Source: Boone County Assessor

Created by The City of Columbia - Community Development Department

2022 Imagery: NearMap



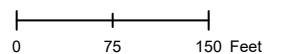


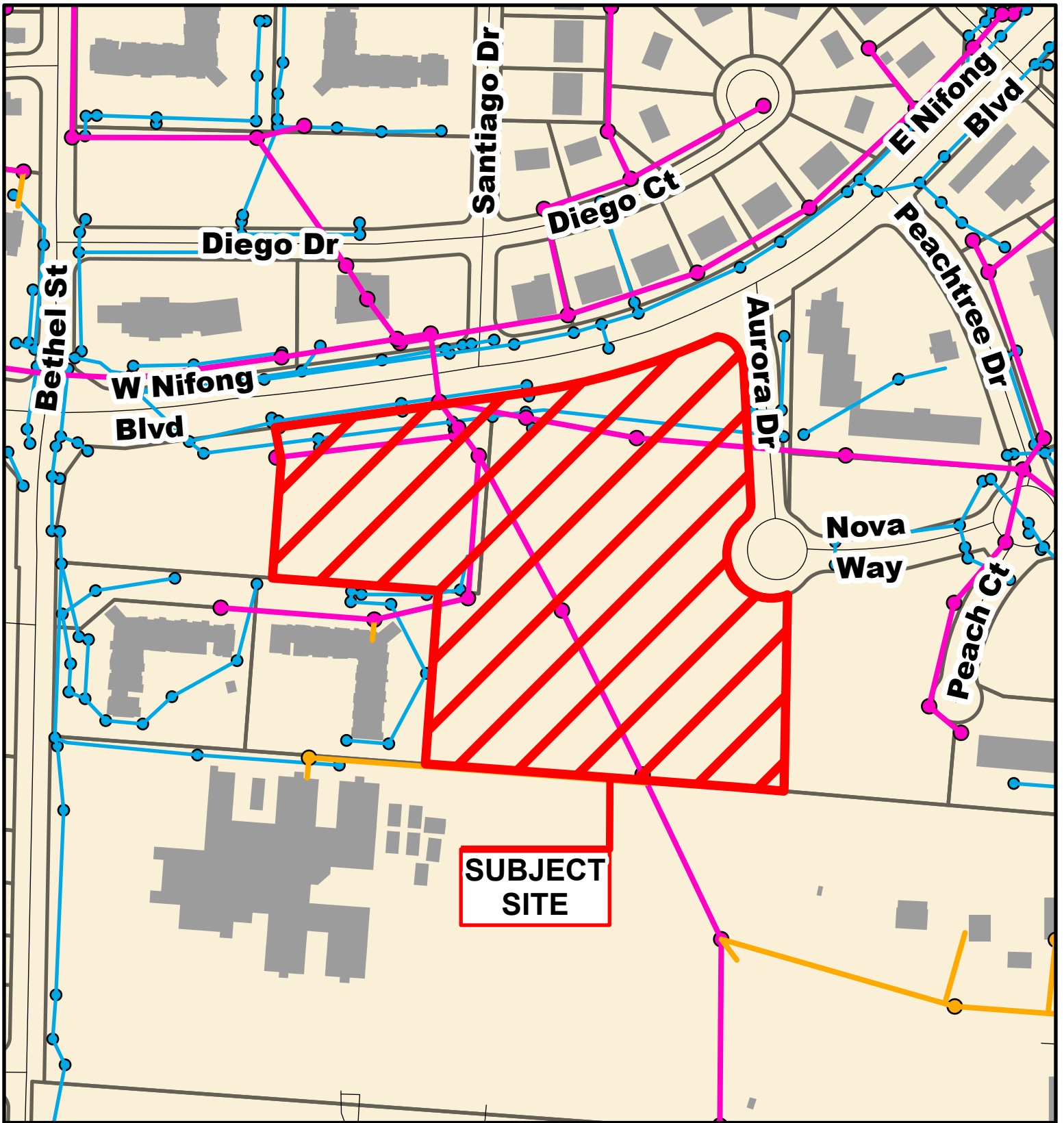


**Case # 127-2024 - Lot 2 & 3 Gentry Estates  
Preliminary Plat**



- 10 Foot Contour Lines
- 2 Foot Contour Lines
- Parcels





# Case # 127-2024 - Lot 2 & 3 Gentry Estates

## Preliminary Plat



- City Sanitary Line
- City Storm Lines
- Private Sanitary Line
- Parcels

