



Case # 121-2026 - Eastern terminus Scarborough Preliminary Plat



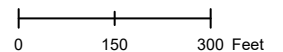
- Columbia City Limit
- City Zoning
- City Property
- Parcels

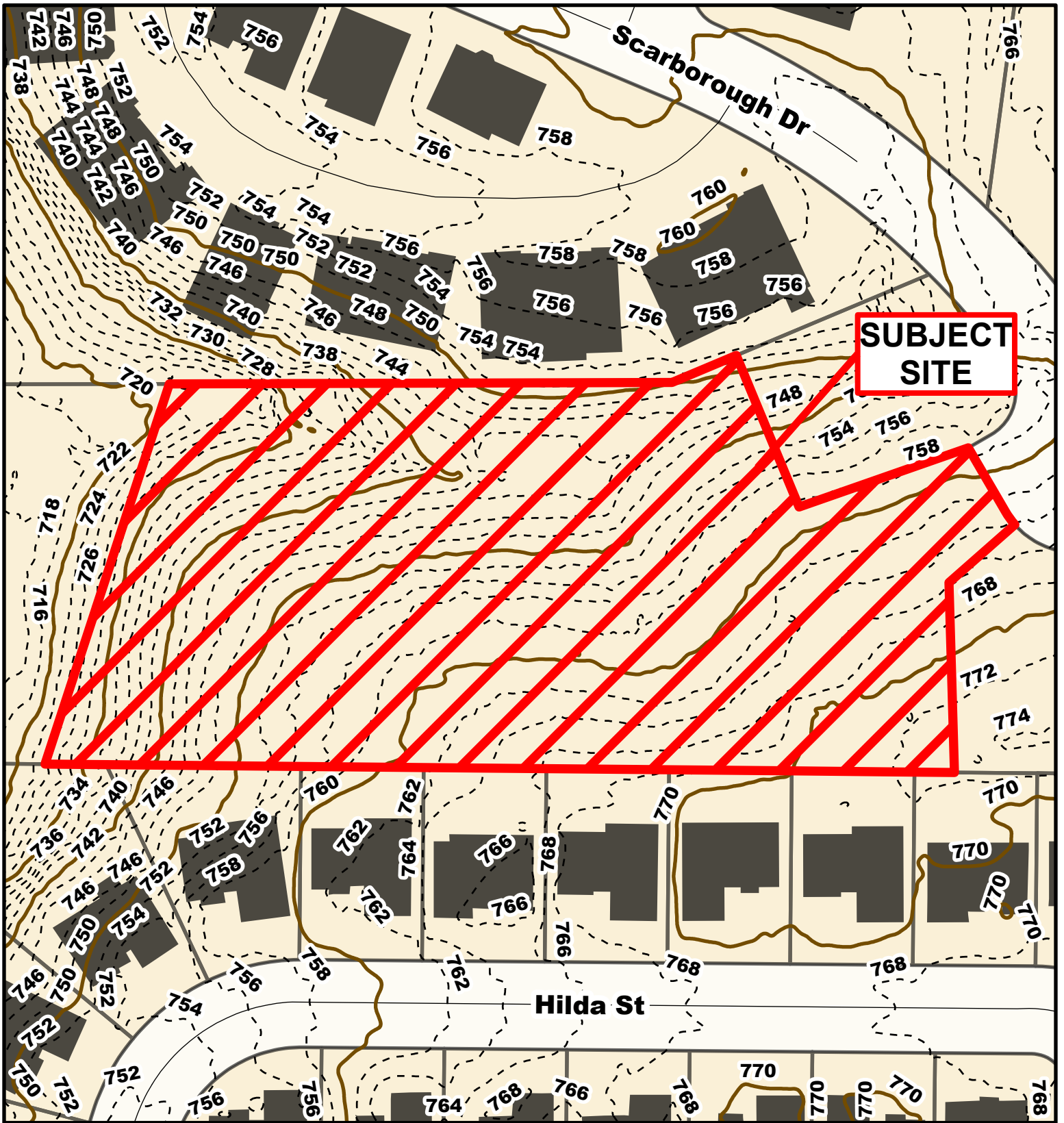


Parcel Data Source: Boone County Assessor

Created by The City of Columbia - Community Development Department

2025 Imagery: NearMap

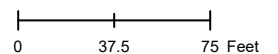


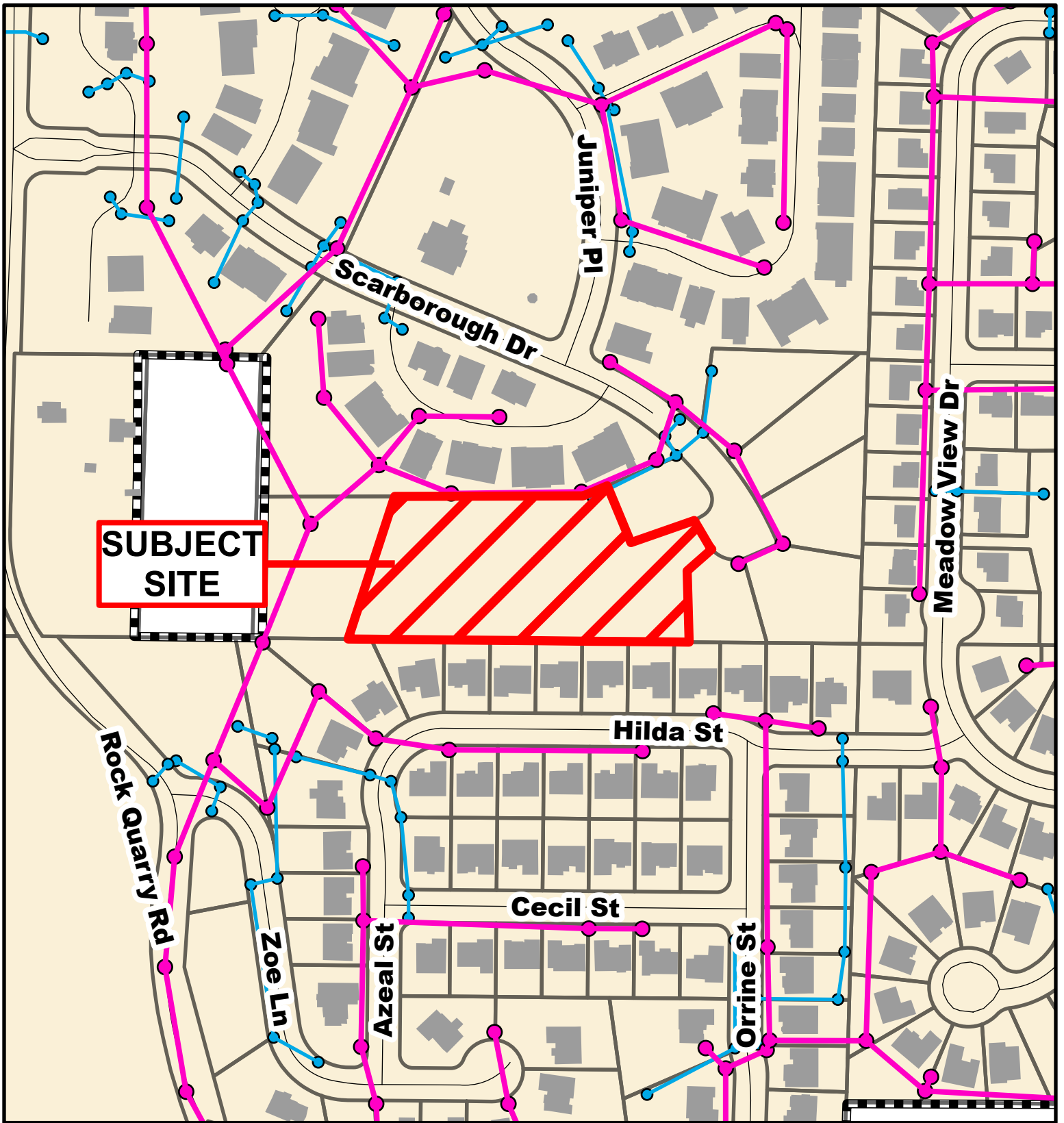


Case # 121-2026 - Eastern terminus Scarborough Preliminary Plat



- 10 Foot Contour Lines
- 2 Foot Contour Lines
- Columbia City Limit
- Parcels

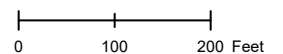




Case # 121-2026 - Eastern terminus Scarborough Preliminary Plat



- City Sanitary Line
- City Storm Lines
- Parcels
- Columbia City Limit



Case # 121-2026
Eastern Terminus Scarborough Dr
Preliminary Plat

