City of Columbia WLAB Meeting

January 14, 2025

city of Columbia

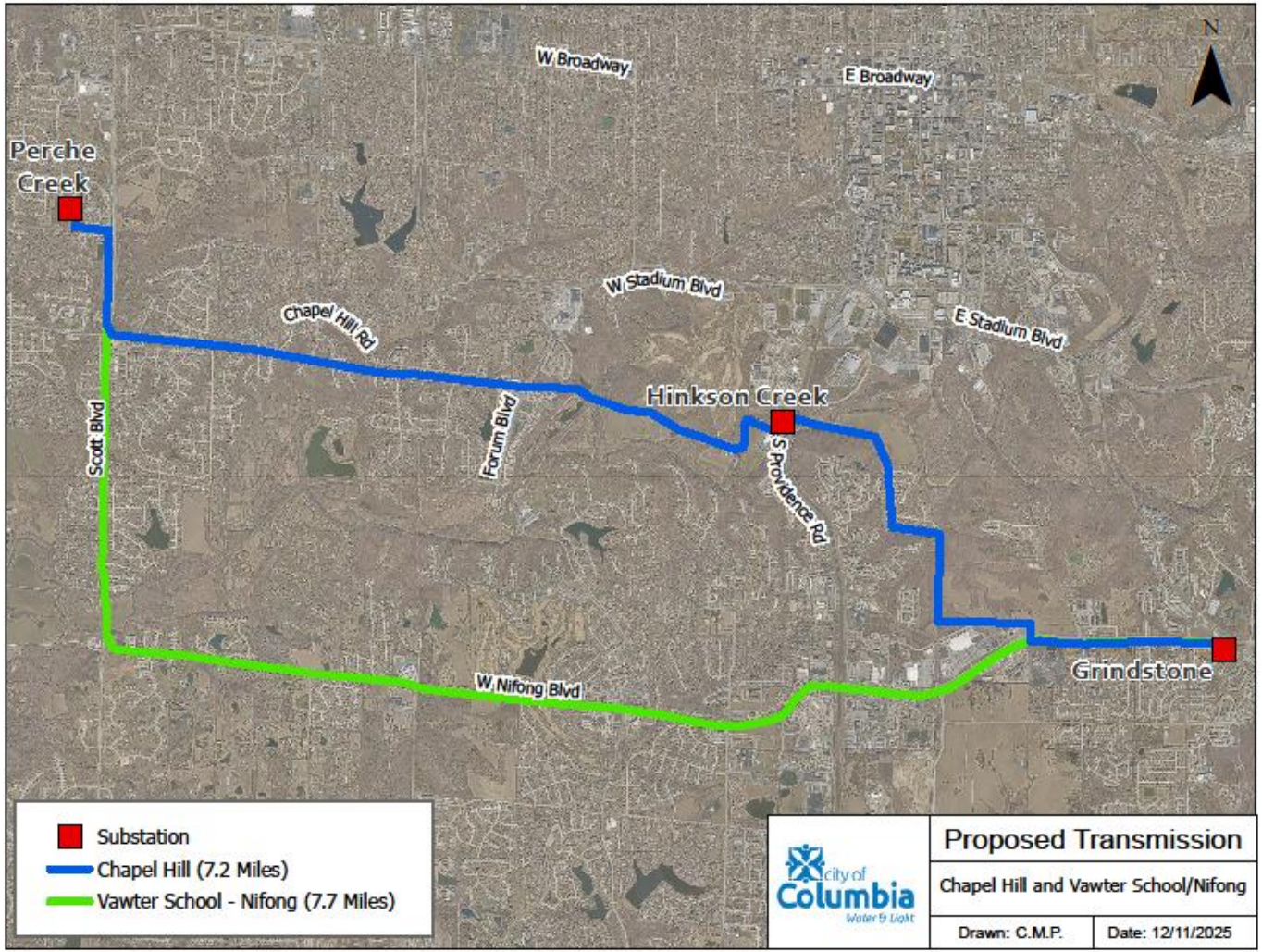
N
W Broadway
E Broadway
Perche Creek
W Stadium Blvd
E Stadium Blvd
Chapel Hill Rd
Hinkson Creek
Scott Blvd
Forum Blvd
S Providence Rd
Grindstone
W Nifong Blvd
Substation
Chapel Hill (7.2 Miles)
Vawter School - Nifong (7.7 Miles)
city of Columbia Water & Light
Proposed Transmission
Chapel Hill and Vawter School/Nifong
Drawn: C.M.P.
Date: 12/11/2025

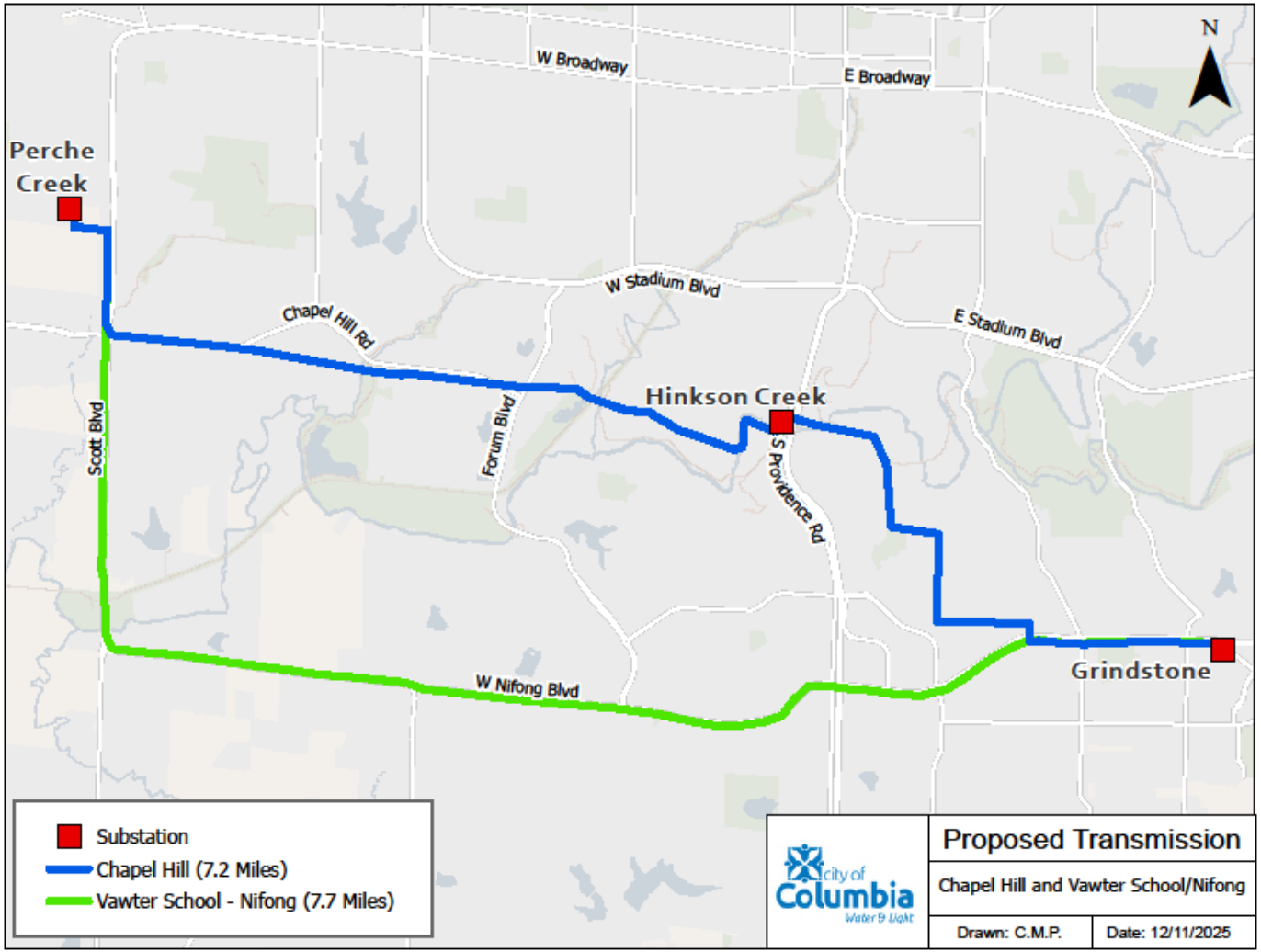
N
W Broadway
E Broadway
Perche Creek
W Stadium Blvd
Chapel Hill Rd
E Stadium Blvd
Hinkson Creek
Forum Blvd
S Providence Rd
Scott Blvd
W Nifong Blvd
Grindstone
Substation
Chapel Hill (7.2 Miles)
Vawter School - Nifong (7.7 Miles)
city of Columbia Water & Light
Proposed Transmission
Chapel Hill and Vawter School/Nifong
Drawn: C.M.P.
Date: 12/11/2025

N
Tionion Ct
Madison Park Ct
Limerick Ln
Milo Dr
Maryloo Ct
Chapel Hill Rd
Forum Blvd
Sunbarough Ln
Brandon Ct
Valley Vista Dr
Valley Vista Ct
North Deerborn Cir
South Deerborn Cir
Chapel Plaza Ct
Colony Dr
Inlsby Glen
Crystal Point
Wyntfield Dr
Forum Plaza Dr
Elizabeth Ct
Katy Ln
Chapel Hill
Proposed Transmission
Area One
Drawn: C.M.P.
Date: 11/20/2025
city of Columbia
Water & Light

N
Kohler Cir
Alsup Dr
Wallace St
Chapel Hill Rd
S Fairview Rd
Hamby Pl
Castle Rock Ct
Ridgefield Rd
Stony Brook Pl
Talent Dr
Rainwood Pl
Pine Rock Ct
Ivy Wood
Pine Rd
Chapel Ridge Rd
S Fairview Rd
Chapel Wood Rd
Chapel Hill Rd
Rainwood Dr
Oak Cliff Dr
Oak Point Ct
Rainwood Dr
Oak Point Ct
Chapel Wood Rd
Chapel Wood Ter
Teakwood Ct
Rosewood Dr
Hedgeoak
Chapel Hill
Proposed Transmission
Area 2
Drawn: C.M.P.
Date: 11/20/2025
City of Columbia
Water & Light

N
W Georgetown Dr
Georgetown Dr
Scott Blvd
Meridith Dr
W Rockhampton Cir
W Rockhampton Cir
Dublin Ave
Gage Pl
Meridith Dr
Scott Blvd
Scott Blvd
Chapel Hill Rd
Sembrook Ct
Sembrook Ct
Vawter School - Nifong
Chapel Hill
city of Columbia Water & Light
Proposed Transmission
Area 7
Drawn: C.M.P.
Date: 11/20/2025

Brandeis Ct.

Chapel Woods Rd.

Chapel Hill Rd. near Grant Ln.

N
Forum Blvd
Club Village Dr
Brett Pl
Barrington Dr
Wakefield Dr
Chatham Dr
Courtney Dr
South Brookline Dr
Bethel St
Granada Blvd
North Village Cir
South Village Cir
Diego Dr
W Nifong Blvd
Watertown Pl
Bauchelen Dr
Melrose Dr
Bentley Dr
Rexbury Ct
Fall River Dr
Sudbury Dr
Montpelier Pl
Vawter School - Nifong
city of Columbia Water & Light
Proposed Transmission
Area 3
Drawn: C.M.P.
Date: 11/20/2025

N
S Forest Acres
S County Woods Rd
Black Oak Dr
Black Oak Dr
West Oak Dr
Gotham Oak Dr
Woods Edge Rd
Woods Edge Rd
Bitterwood Dr
Blue Cedar Ln
Blue Cedar Ln
Walnut Dr
Sinclair St
Sinclair St
W Nifong Blvd
W Nifong Blvd
Pine Tree Ln
Southern Pine Ct
White Pine Ct
Fall Ridge Dr
S Old Mill Creek Rd
Ashwood Dr
Woodberry Ct
Woodberry Dr
Sinclair Rd
Vawter School - Nifong
Proposed Transmission
Area 5
Drawn: C.M.P.
Date: 11/20/2025

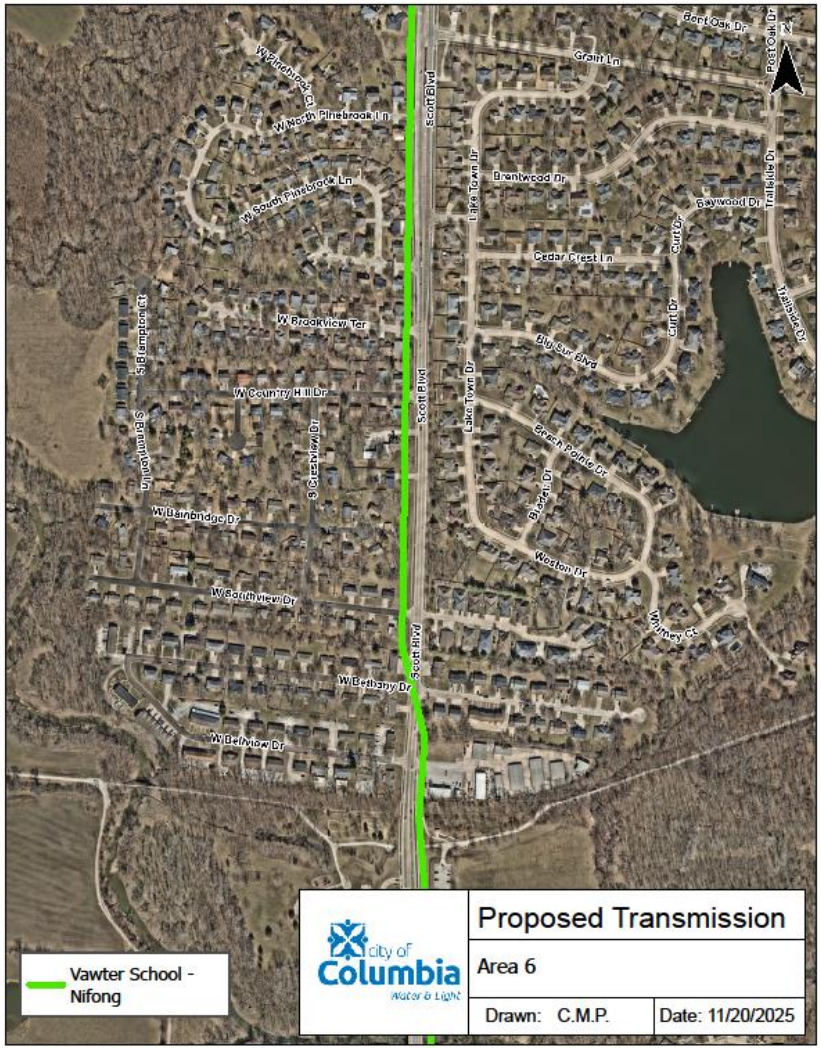
Fort Oak Dr
Fort Oak Dr
Grant Ln
W Pinebrook Ct
W North Pinebrook Ln
W South Pinebrook Ln
Scott Blvd
Lake Town Dr
Brentwood Dr
Baywood Dr
Trailside Dr
Curt Dr
Cedar Crest Ln
W Brookview Ter
S Brampton Ct
Big Sur Blvd
Cirri Dr
Trailside Dr
W County Hill Dr
Scott Blvd
Lake Town Dr
Green Pointe Dr
S Greenview Dr
W Lambridge Dr
Blake Dr
Weston Dr
W Southview Dr
Whitney Ct
Scott Blvd
W Bethany Dr
W Bellview Dr
N
Vawter School - Nifong
city of Columbia Water & Light
Proposed Transmission
Area 6
Drawn: C.M.P.
Date: 11/20/2025

Nifong Blvd. at Bedford Walk

Nifong Blvd. at Boone Hospital South

Nifong Blvd. at Sinclair Rd. Roundabout

city of

Columbia