





Source: Nearmap. <https://www.nearmap.com/us/en>

## Case # 262-2024 - 5201 Ewing Lane PD Rezone & Plan



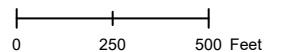
-  Columbia City Limit
-  City Zoning
-  City Property
-  Parcels



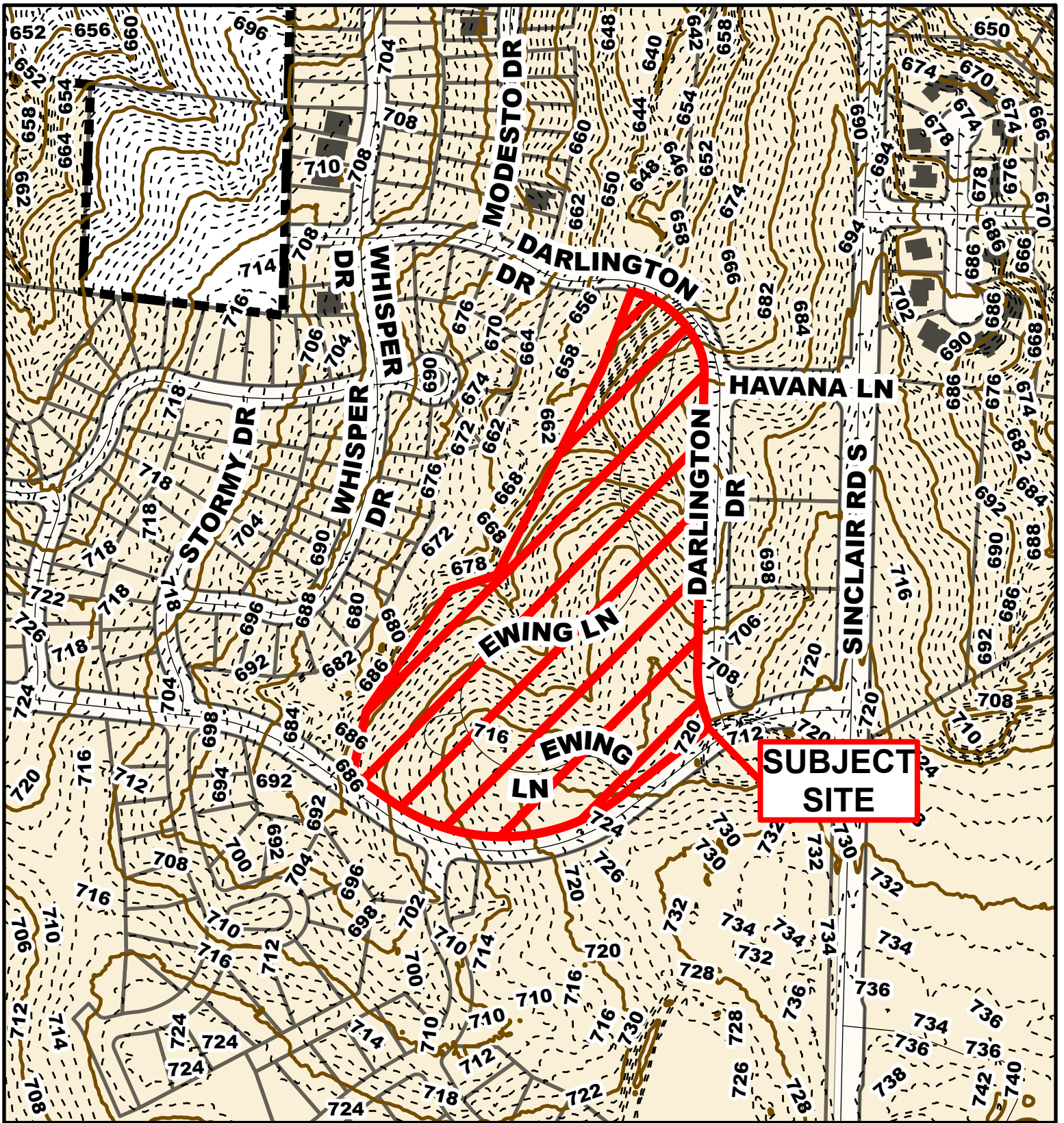
Parcel Data Source: Boone County Assessor

Created by The City of Columbia - Community Development Department

2024 Imagery: NearMap



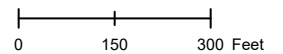


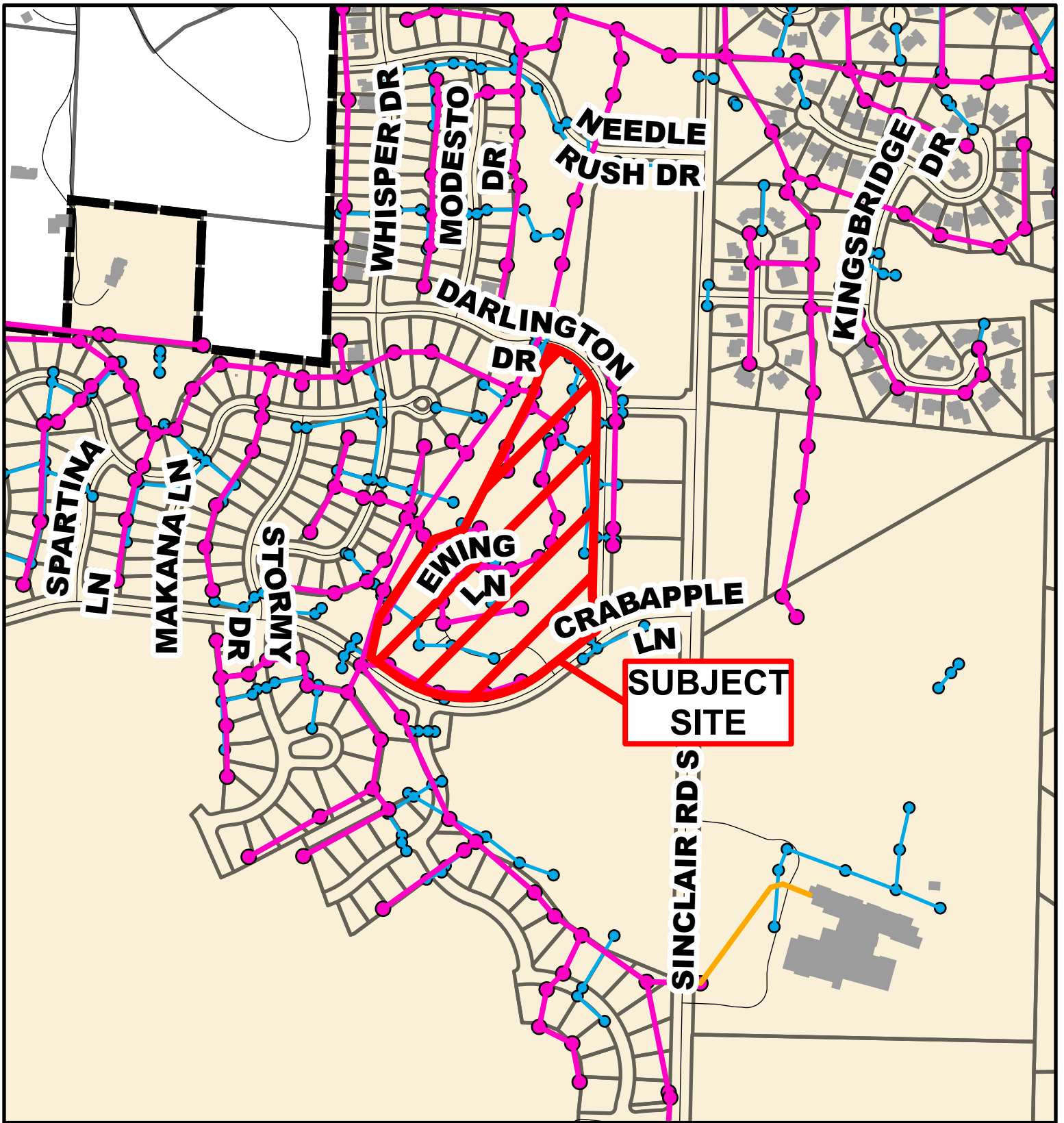


## Case # 262-2024 - 5201 Ewing Lane PD Rezone & Plan



- 10 Foot Contour Lines
- City of Columbia
- 2 Foot Contour Lines
- Parcels





# Case # 262-2024 - 5201 Ewing Lane

## PD Rezone & Plan



- City Sanitary Line
- City Storm Lines
- Private Sanitary Line
- Parcels
- Columbia City Limit

