





Case # 59-2024 - NW Cor. Veterans United Drive & State Farm Parkway

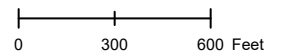


Preliminary Plat

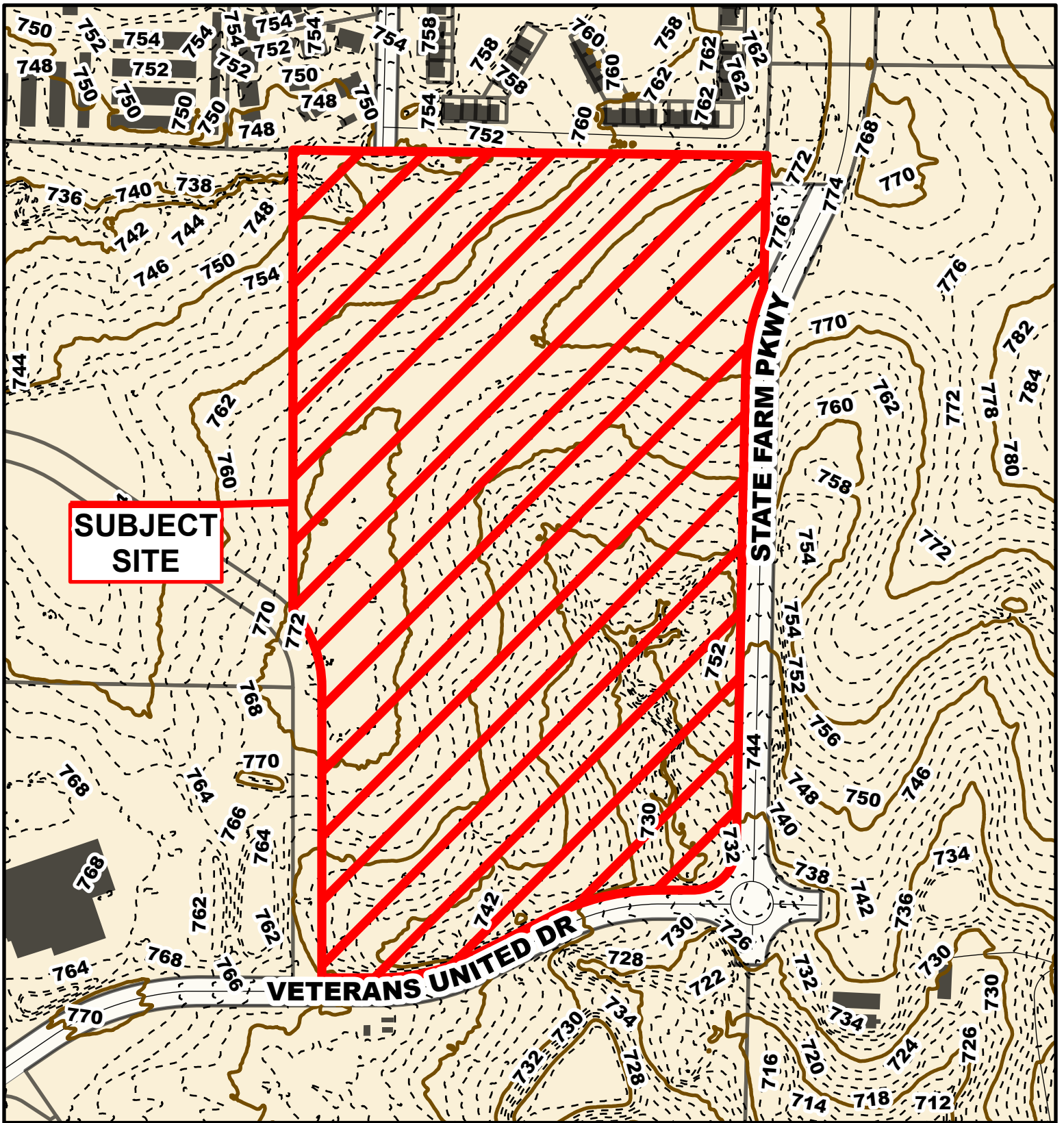
Parcel Data Source: Boone County Assessor
 Created by The City of Columbia - Community Development Department

-  Columbia City Limit
-  City Zoning
-  City Property
-  Parcels

2022 Imagery: NearMap



Source: Nearmap. <https://www.nearmap.com/us/en>



Case # 59-2024 - NW Cor. Veterans United Drive & State Farm Parkway

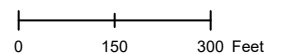
Preliminary Plat

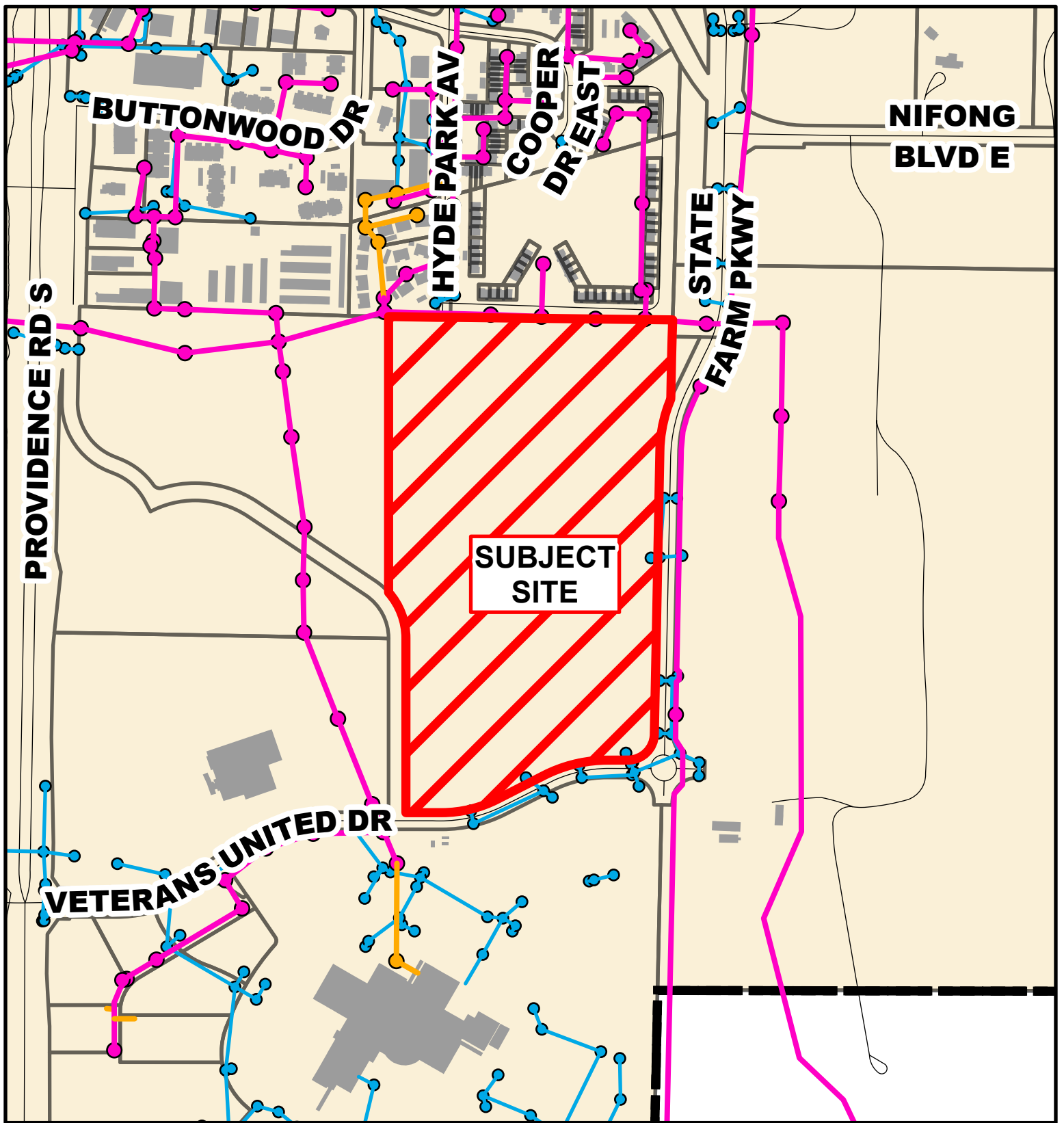


- 10 Foot Contour Lines
- 2 Foot Contour Lines
- City of Columbia
- Parcels

Parcel Data Source: Boone County Assessor

Created by The City of Columbia - Community Development Department





**Case # 59-2024 - NW Cor. Veterans United Drive
& State Farm Parkway**

Preliminary Plat



Parcel Data Source: Boone County Assessor

Created by The City of Columbia - Community Development Department

- City Sanitary Line
- City Storm Lines
- Private Sanitary Line
- Parcels
- Columbia City Limits

