



Case # 217-2022 - E. C More's Subdivision Plat No. 1 Final

- Parcels
- City Zoning



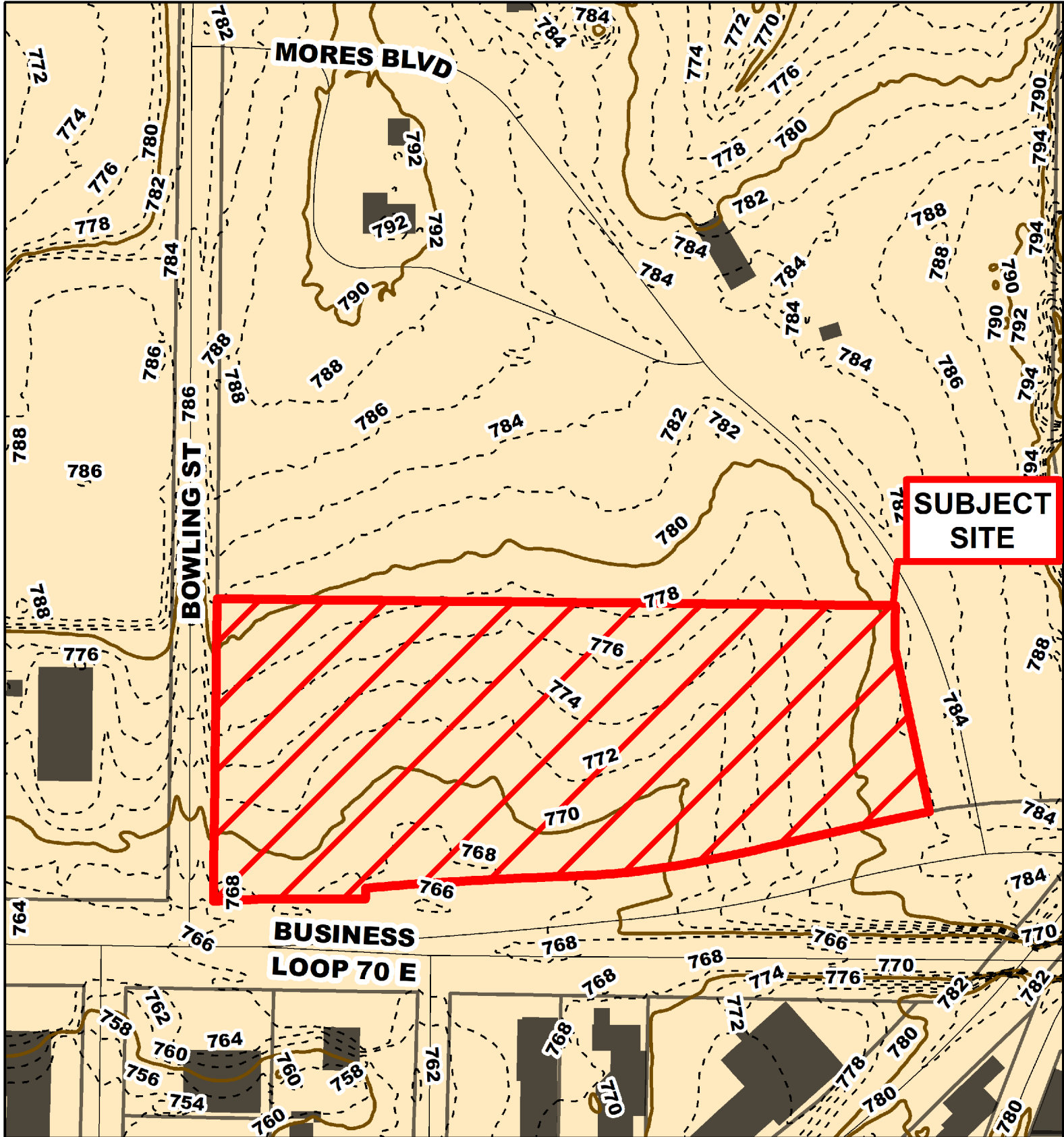
2021 NearMap Aerial Photo

Parcel Data Source: Boone County Assessor

Created by The City of Columbia - Community Development Department

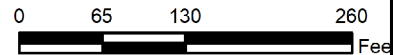
0 105 210 420 Feet

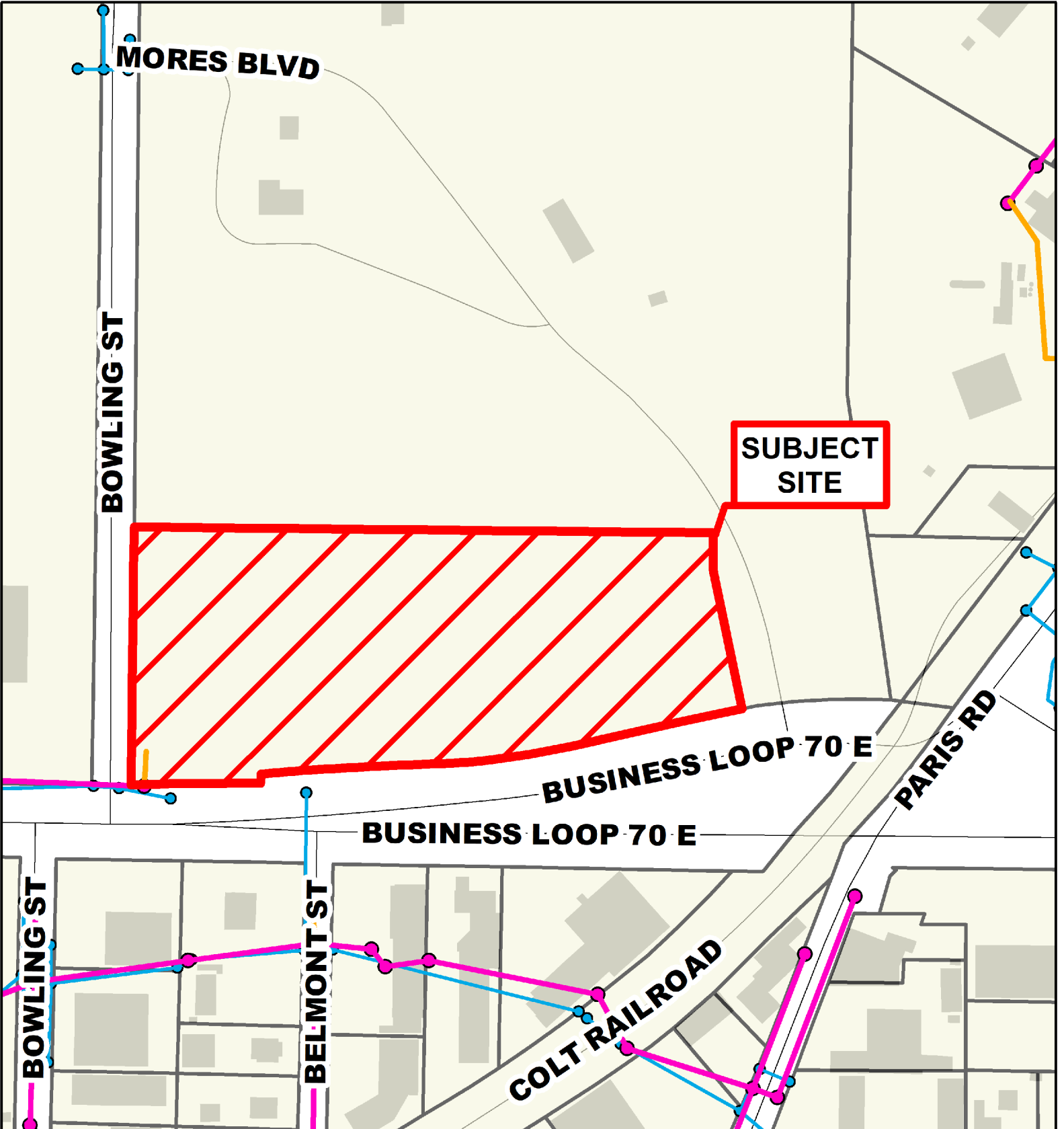
1 inch = 250 feet



Case # 217-2022 - E. C More's Subdivision Plat No. 1 Final


- 10 Foot Contour Lines
- 2 Foot Contour Lines
- Parcels





**Case # 217-2022 - E. C More's Subdivision Plat No. 1
Final**

- City Sanitary Line
- City Storm Lines
- Private Sanitary Line
- Parcels



1 inch = 175 feet

Parcel Data Source: Boone County Assessor

Created by The City of Columbia - Community Development Department