

Case # 180-2023 - 1400 Ballenger Lane Final Plat



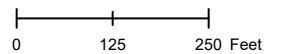
City Zoning
 Parcels

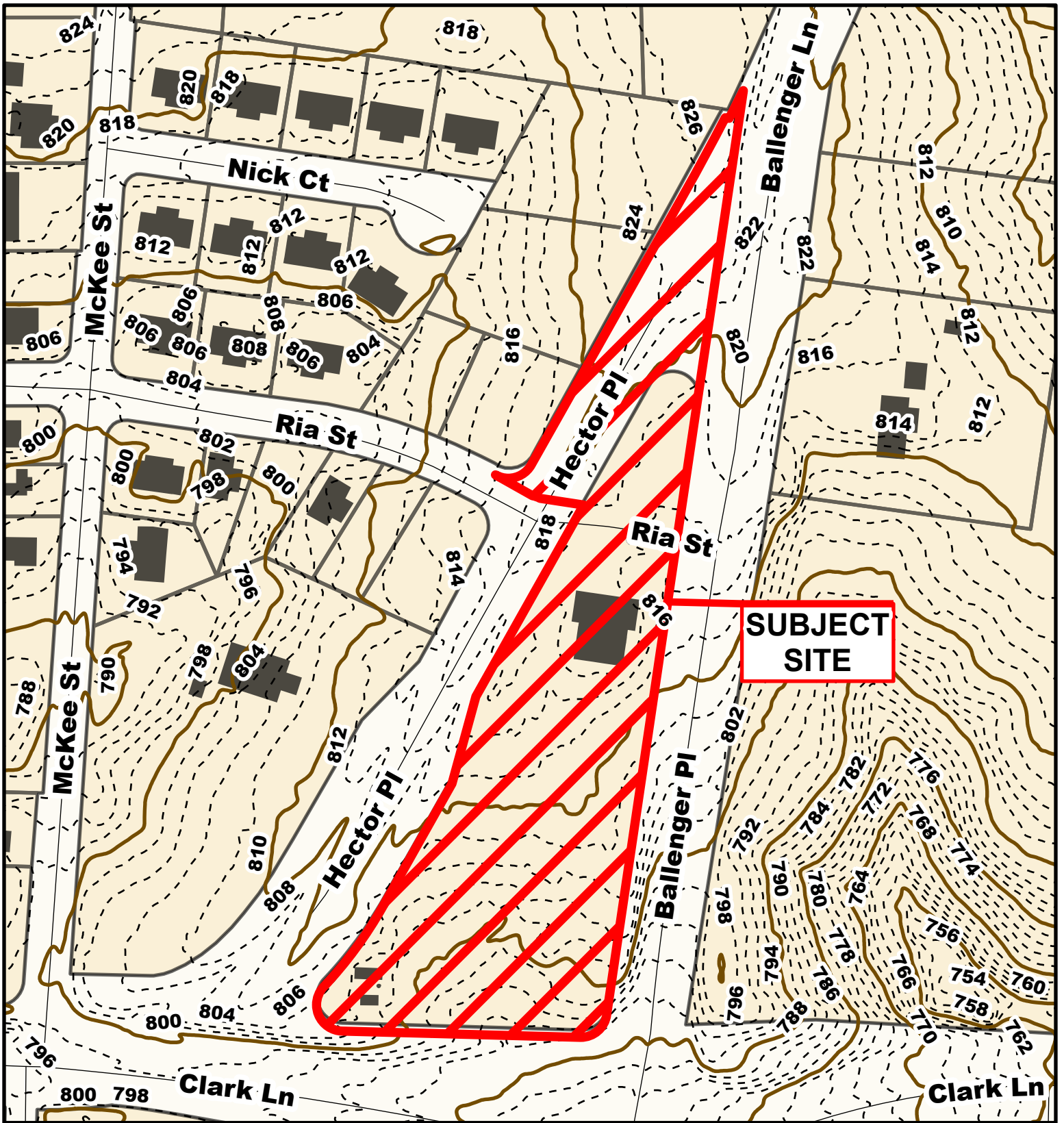


Parcel Data Source: Boone County Assessor

Created by The City of Columbia - Community Development Department

2022 Imagery: NearMap

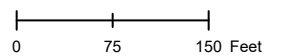


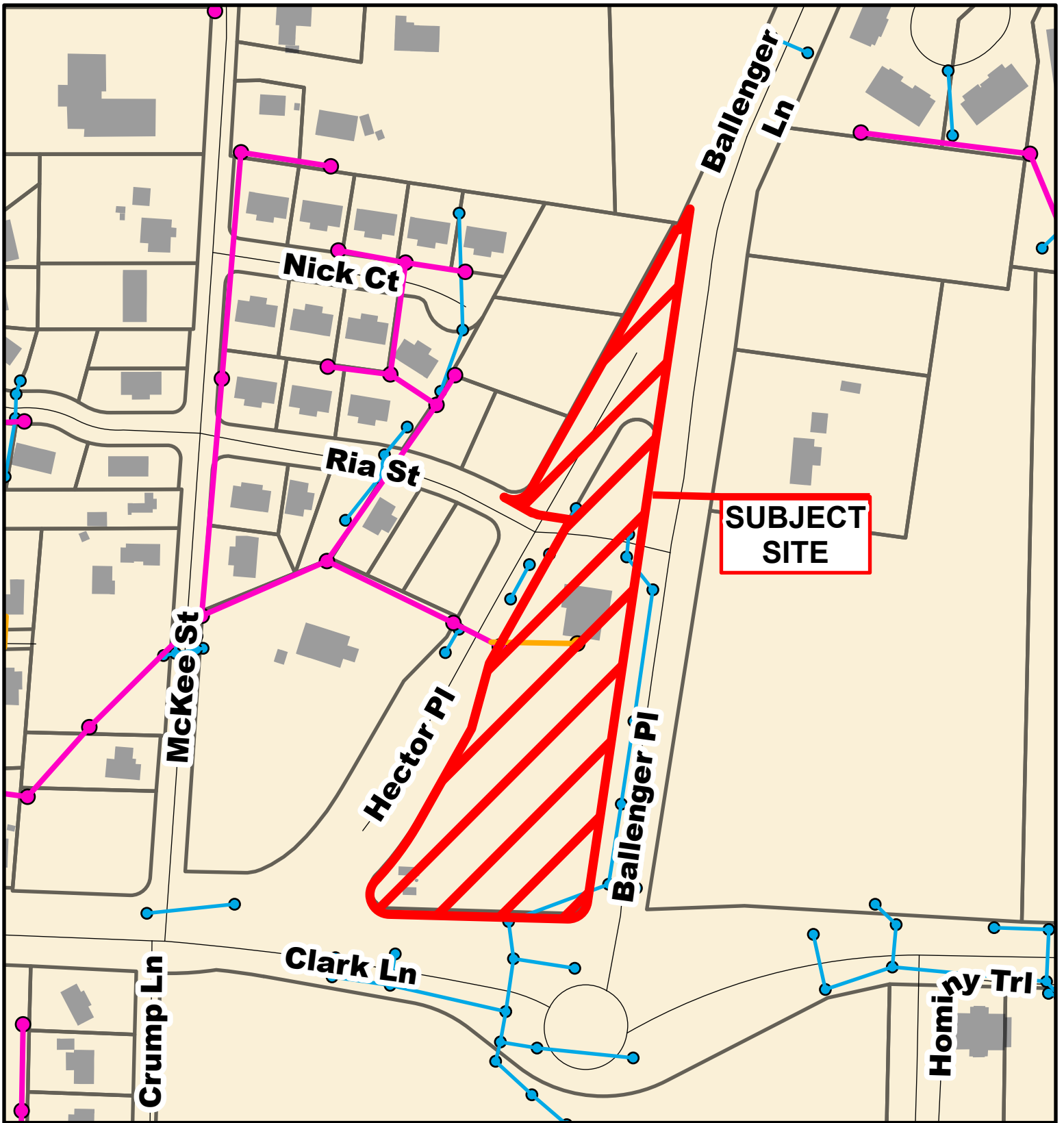


Case # 180-2023 - 1400 Ballenger Lane
Final Plat



- 10 Foot Contour Lines
- 2 Foot Contour Lines
- Parcels





Case # 180-2023 - 1400 Ballenger Lane Final Plat



- City Sanitary Line
- City Storm Lines
- Private Sanitary Line
- Parcels

