





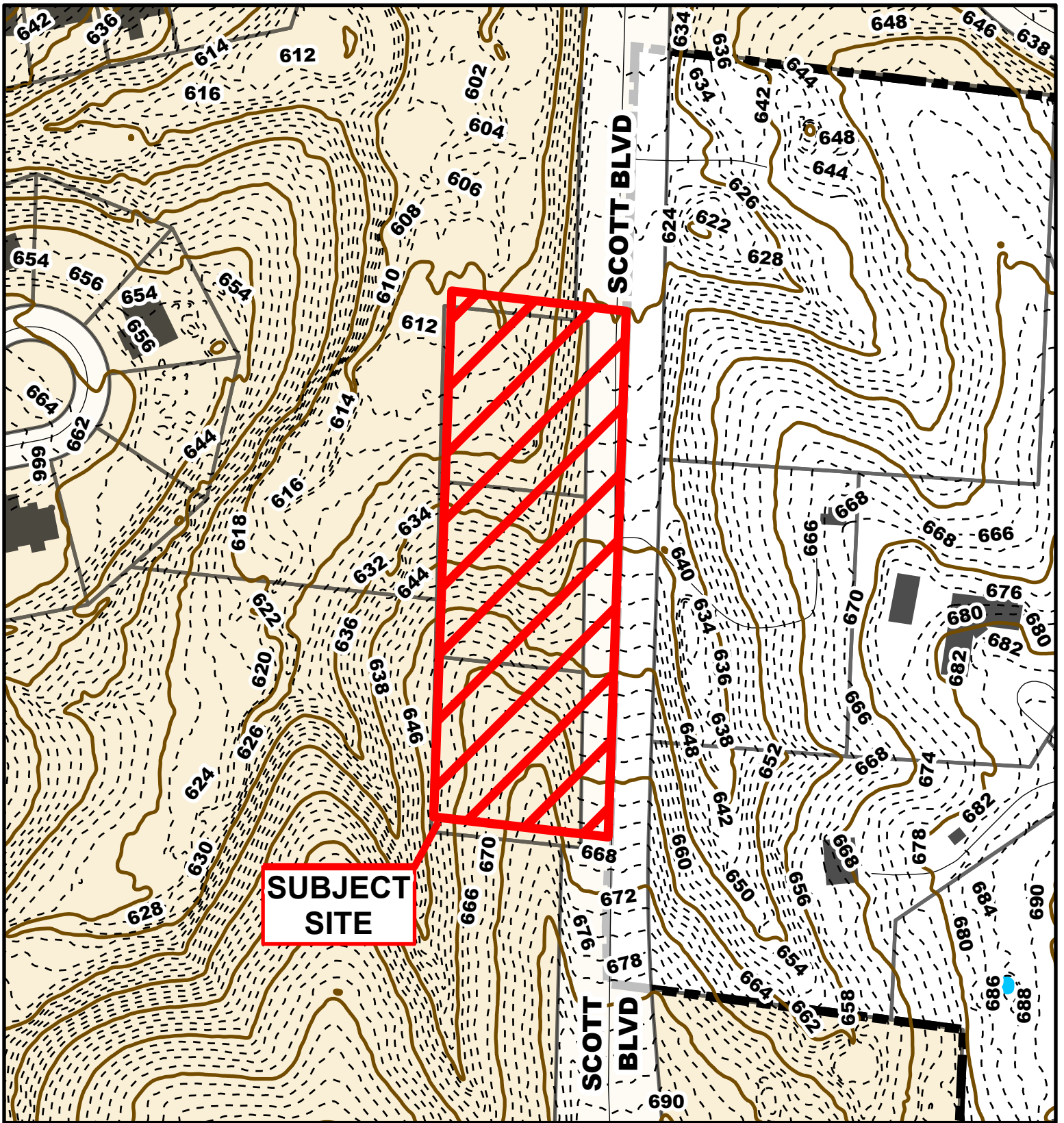
Source: Nearmap. <https://www.nearmap.com/us/en>

Case # 201-2023 - 5025 Scott Boulevard Final Plat



-  Columbia City Limit
-  City Zoning
-  City Property
-  Parcels





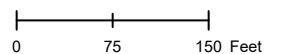
Case # 201-2023 - 5025 Scott Boulevard Final Plat

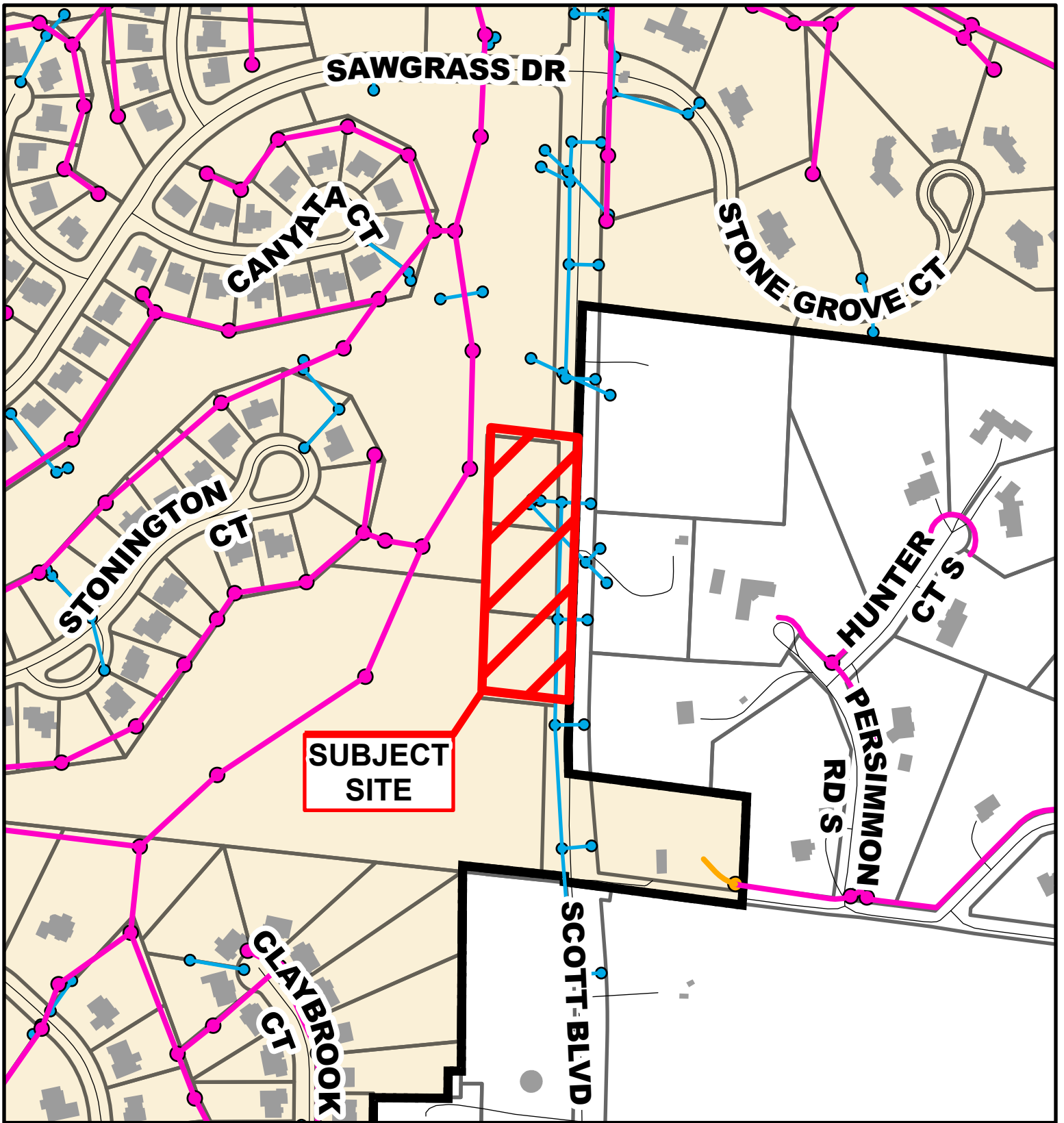


Parcel Data Source: Boone County Assessor

Created by The City of Columbia - Community Development Department

- 10 Foot Contour Lines
- 2 Foot Contour Lines
- City of Columbia
- Parcels





Case # 201-2023 - 5025 Scott Boulevard

Final Plat



- City Sanitary Line
- City Storm Lines
- Private Sanitary Line
- Parcels
- Columbia City Limits

