

Source- Nearmap, <https://www.nearmap.com/us/en>

Case # 199-2022 - Villages @ Arbor Pointe Plat 6 Final



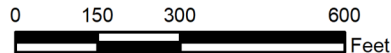
Columbia City Limit



City Property



City Zoning

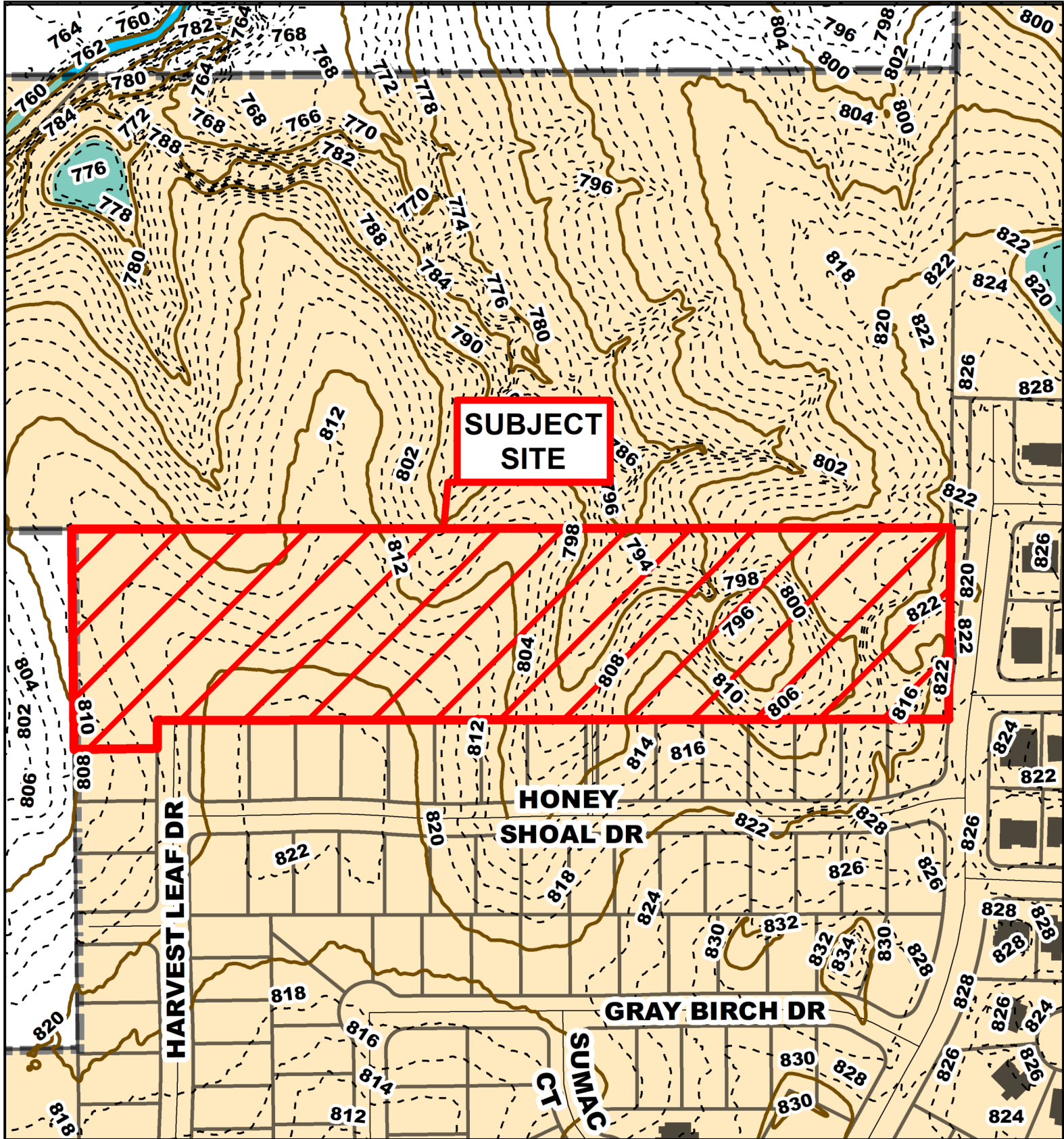


1 inch = 350 feet

2021 NearMap Aerial Photo

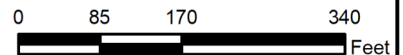
Parcel Data Source: Boone County Assessor

Created by The City of Columbia - Community Development Department

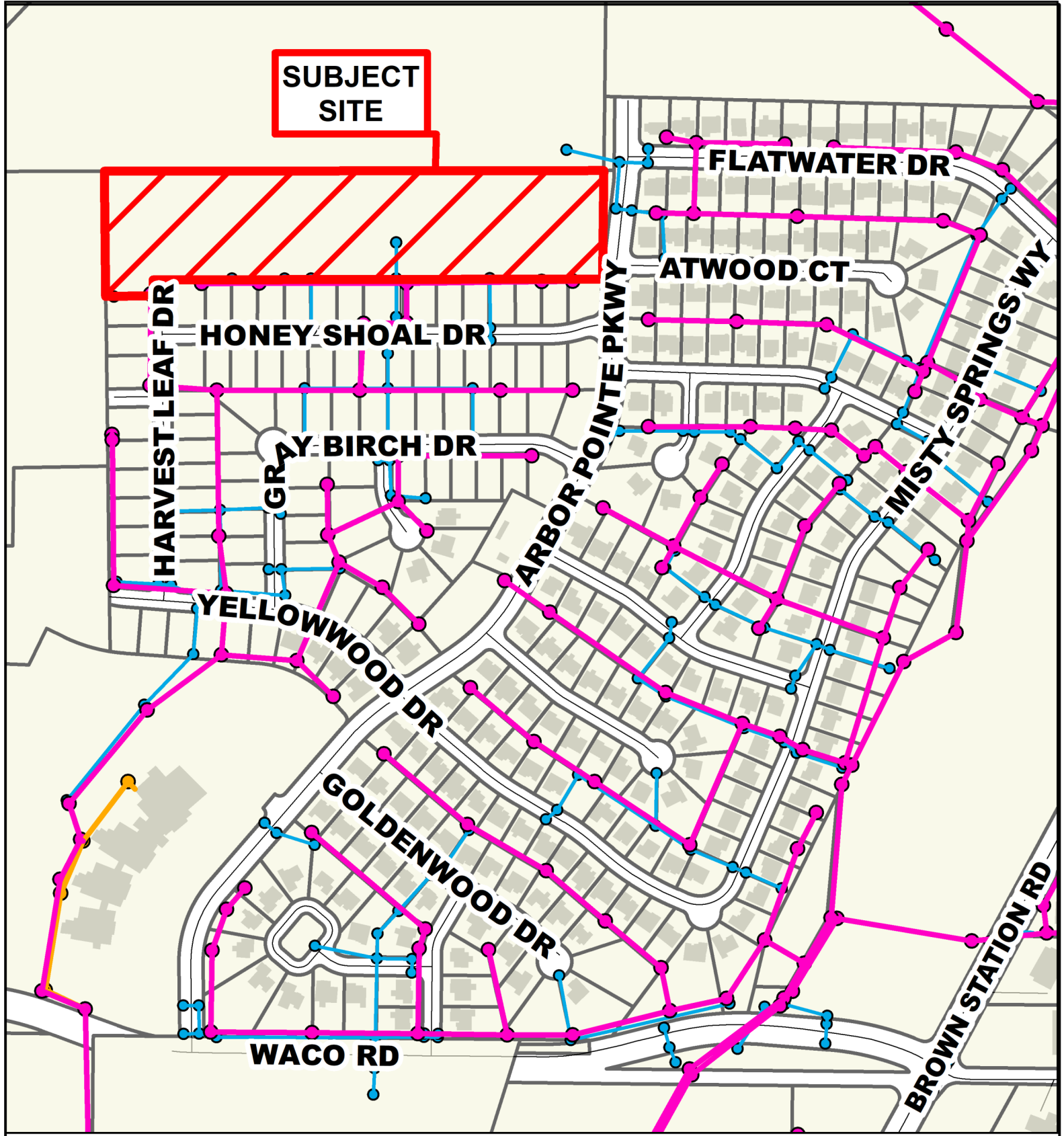


Case # 199-2022 - Villages @ Arbor Pointe Plat 6 Final

-  10 Foot Contour Lines
-  2 Foot Contour Lines
-  City of Columbia
-  Parcels

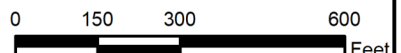


1 inch = 200 feet



**Case # 199-2022 - Villages @ Arbor Pointe Plat 6
Final**

- City Sanitary Line
- City Storm Lines
- Private Sanitary Line
- Parcels



1 inch = 350 feet

Parcel Data Source: Boone County Assessor

Created by The City of Columbia - Community Development Department